WAAS CH 40136 W15A	APP CRS 182°	Rwy Ldg 2775 TDZE 147 Apt Elev 147

RNAV (GPS) RWY 15
KINGSTON-ULSTER (2Ø N)

RNP APCH - GPS.

NA Rwy 15 helicopter visibility reduction below 1 SM NA. When Circling to Rwy 33 at night, operational VGSI required, remain on or above VGSI glidepath until threshold. Use Hudson altimeter setting. When not received, use Newburgh altimeter setting and increase all MDA 60 feet. Straight-in Rwy 15 NA at night.

MISSED APPROACH: Climbing left turn to 3000 direct JOEYL and hold.

NEW YORK APP CON	UNICOM	
132.75 363.1	122.8 (CTAF)	123.3 L

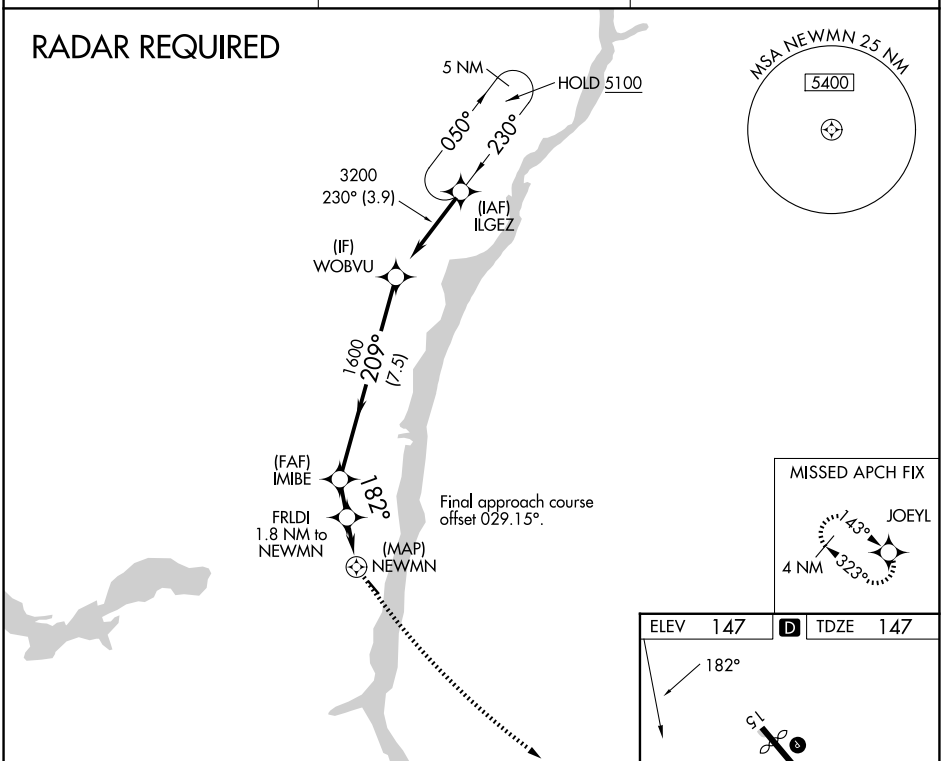

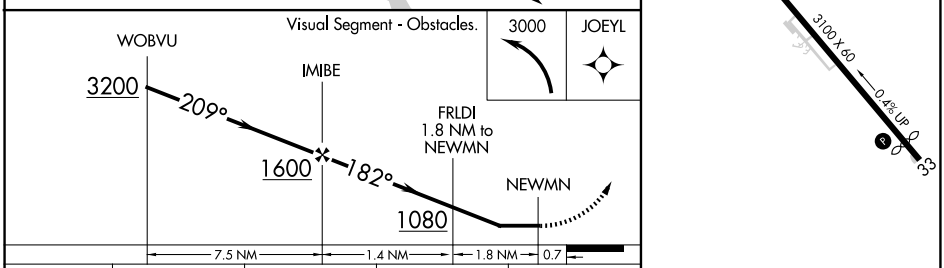

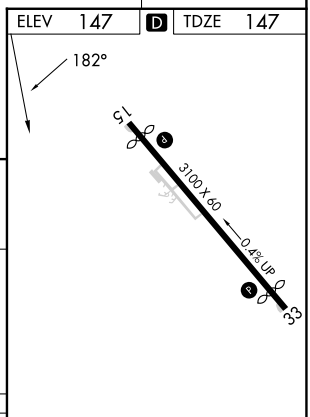

CATEGORY	A	B	C	D
LP MDA	720-1 573 (600-1)		NA	
LNAV MDA	800-1 653 (700-1)		NA	
CIRCLING	800-1 653 (700-1)	960-1¼ 813 (900-1¼)	NA	

NE-2, 27 NOV 2025 to 25 DEC 2025
NE-2, 27 NOV 2025 to 25 DEC 2025