APP CRS	Rwy Idg	N/A
323°	TDZE	N/A
	Apt Elev	5335

RNAV (GPS)-A
ARCO-BUTTE COUNTY (AOC)

RNP APCH.

NA Circling NA for Cats C and D northwest of Rwy 6-24. When local altimeter setting not received, use Pocatello Rgnl altimeter setting and increase all MDAs 600 feet. Increase Cat A/B visibility to 1¼ SM and Cat C visibility to 3 SM.

MISSED APPROACH: Climbing left turn to 8900 direct RINIJ and hold, continue climb in hold to 8900.

SALT LAKE CENTER	UNICOM
128.35 239.25	122.8 (CTAF) L

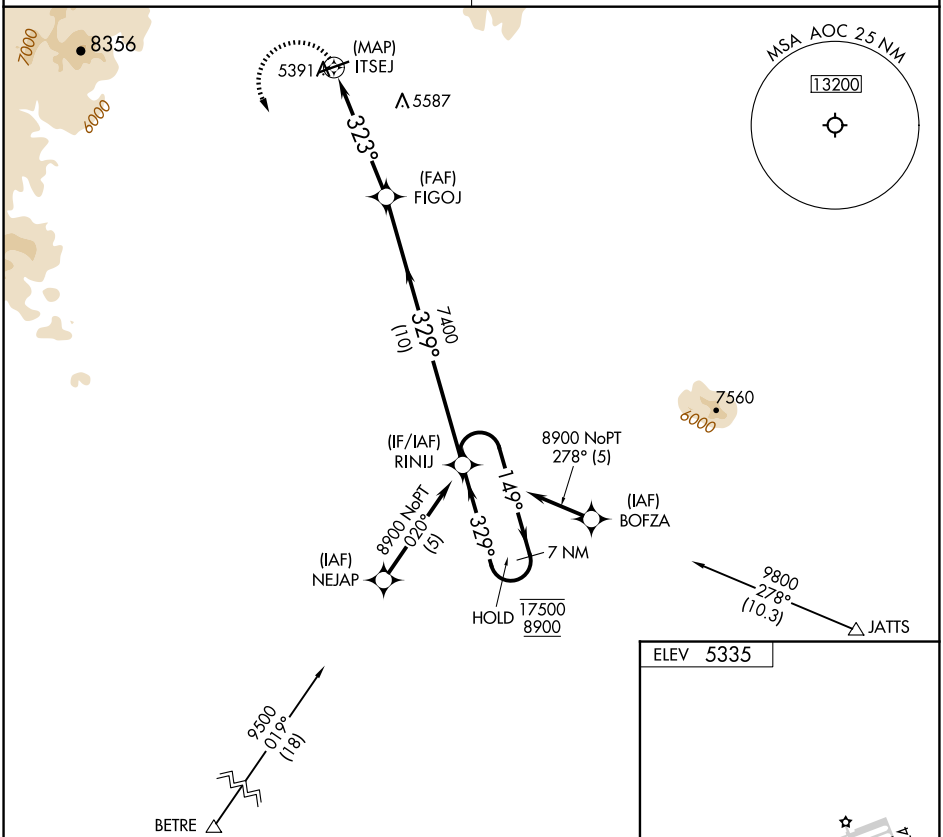

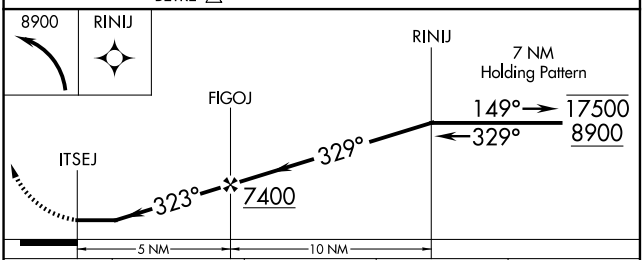

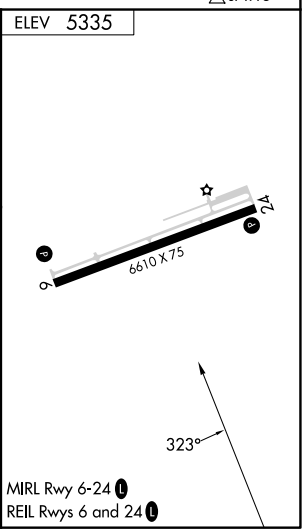

MIRL Rwy 6-24 L
REIL Rwys 6 and 24 L

CATEGORY	A	B	C	D
C CIRCLING	5920-1 585 (600-1)		5940-1¾ 605 (700-1¾)	6680-3 1345 (1400-3)

NW-1, 27 NOV 2025 to 25 DEC 2025
NW-1, 27 NOV 2025 to 25 DEC 2025