WAAS CH 87114 W28A	APP CRS 276°	Rwy ldg 5151 TDZE 110 Apt Elev 112

RNAV (GPS) RWY 28
CLAXTON-EVANS COUNTY (CWV)

RNP APCH GPS.

Rwy 28 helicopter visibility reduction below ¾ SM NA. For uncompensated Baro-VNAV systems, LNAV/VNAV NA below -15°C or above 54°C. Circling Rwy 10 NA at night.

MISSED APPROACH: Climb to 2600 direct LUHQY and hold.

AWOS-3	JACKSONVILLE CENTER	UNICOM
120.075	132.925 363.2	122.8 (CTAF) L

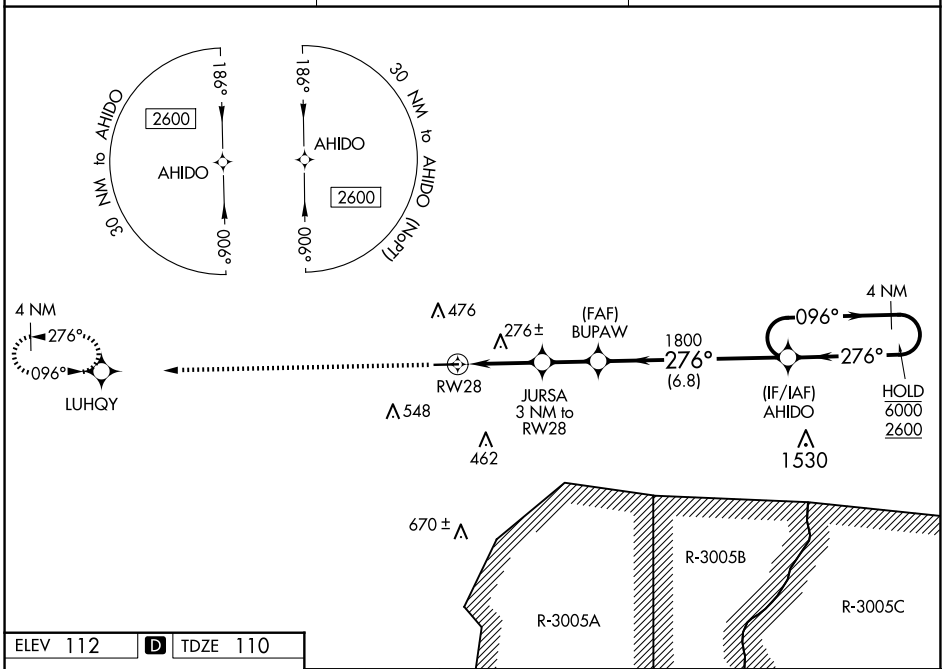

SE-4, 27 NOV 2025 to 25 DEC 2025

SE-4, 27 NOV 2025 to 25 DEC 2025

ELEV 112 D TDZE 110

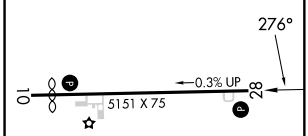

MIRL Rwy 10-28 L
REIL Rwys 10 and 28 L

2600 LUHQY

VGSI and RNAV glidepath not coincident (VGSI Angle 3.00/TCH 35).

*LNAV only.

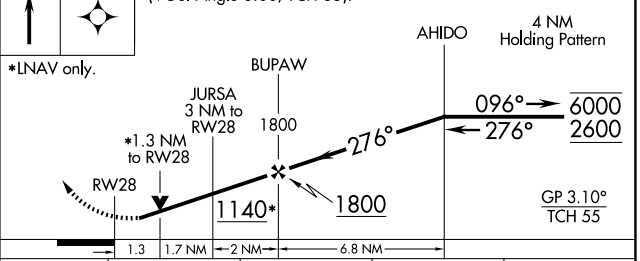

CATEGORY	A	B	C	D
LPV DA	386-1		276 (300-1)	
LNAV/VNAV DA	403-1		293 (300-1)	
LNAV MDA	540-1	430 (500-1)	540-1¼	430 (500-1¼)
C CIRCLING	580-1 468 (500-1)	780-1 668 (700-1)	860-2¼ 748 (800-1¼)	860-2½ 748 (800-2½)