# RNAV (GPS) RWY 18
## RUSTON RGNL (RSN)

| WAAS CH 87121 W18A | APP CRS 177° | Rwy ldg 6002<br>TDZE 297<br>Apt Elev 317 |
|---|---|---|

RNP APCH - GPS.

Baro-VNAV NA when using Monroe altimeter setting. For uncompensated Baro-VNAV systems, LNAV/VNAV NA below -15°C or above 42°C. Rwy 18 helicopter visibility reduction below ¾ SM NA. VDP NA with Monroe altimeter setting. When local altimeter setting not received, use Monroe altimeter setting and increase all DA 97 feet and all MDA 100 feet, increase LPV and LNAV/VNAV all Cats visibility ¼ SM, and Circling Cat C and D visibility ½ SM.

MISSED APPROACH: Climb to 2200 direct SEDAC and hold.

| AWOS-3PT | MONROE APP CON ★ | CLNC DEL | UNICOM |
|---|---|---|---|
| 119.525 | 126.9 307.9 | 118.8 | 122.7 (CTAF) L |

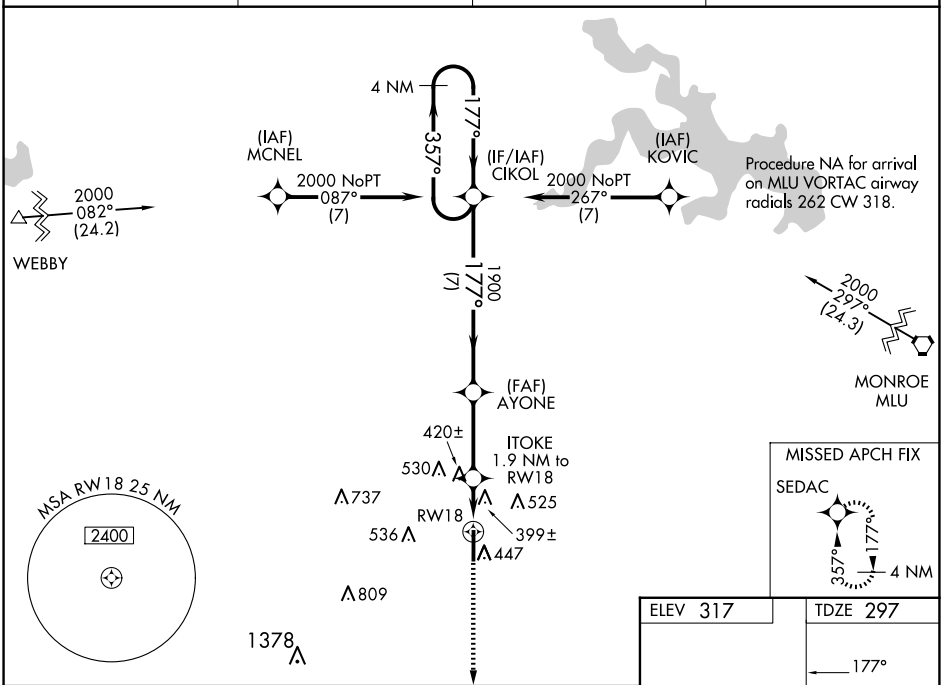


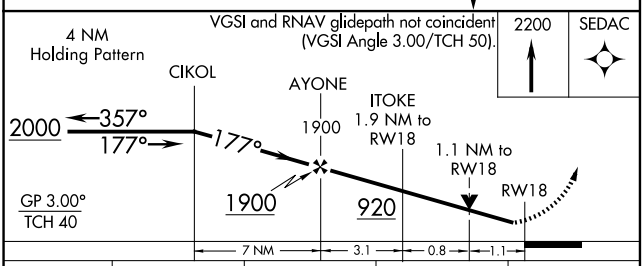


| CATEGORY | A | B | C | D |
|---|---|---|---|---|
| LPV DA | 547-⅞ 250 (300-⅞) | | | |
| LNAV/VNAV DA | 723-1½ 426 (500-1½) | | | |
| LNAV MDA | 680-1 383 (400-1) | | 680-1⅛ 383 (400-1⅛) | |
| CIRCLING | 760-1 443 (500-1) | 780-1 463 (500-1) | 900-1½ 583 (600-1½) | 960-2 643 (700-2) |

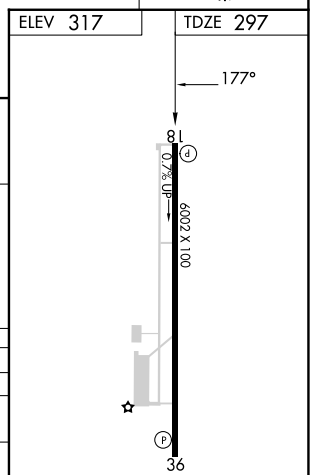



SC-4, 27 NOV 2025 to 25 DEC 2025