WAAS CH 49008 W05A	APP CRS 045°	Rwy ldg 5502 TDZE 18 Apt Elev 18

RNAV (GPS) RWY 5
CURRITUCK COUNTY RGNL (ONX)

Baro-VNAV NA when using Oceana NAS/Apollo Soucek altimeter setting. For uncompensated Baro-VNAV systems, LNAV/VNAV NA below -15°C (5°F) or above 49°C (120°F). DME/DME RNP-0.3 NA.Visibility reduction by helicopters NA. Procedure NA when tethered balloon located approximately 11.4 NM southwest of airport is flying. When local altimeter setting not received, use Oceana NAS/Apollo Soucek altimeter setting and increase all DA 59 feet, and all MDA 60 feet; increase LNAV Cat. C and D visibility ¼mile.

MISSED APPROACH: Climb to 2000 direct HABKI and hold.

AWOS-3	OCEANA APP CON	CTAF
119.775	123.9 266.8	122.9 L

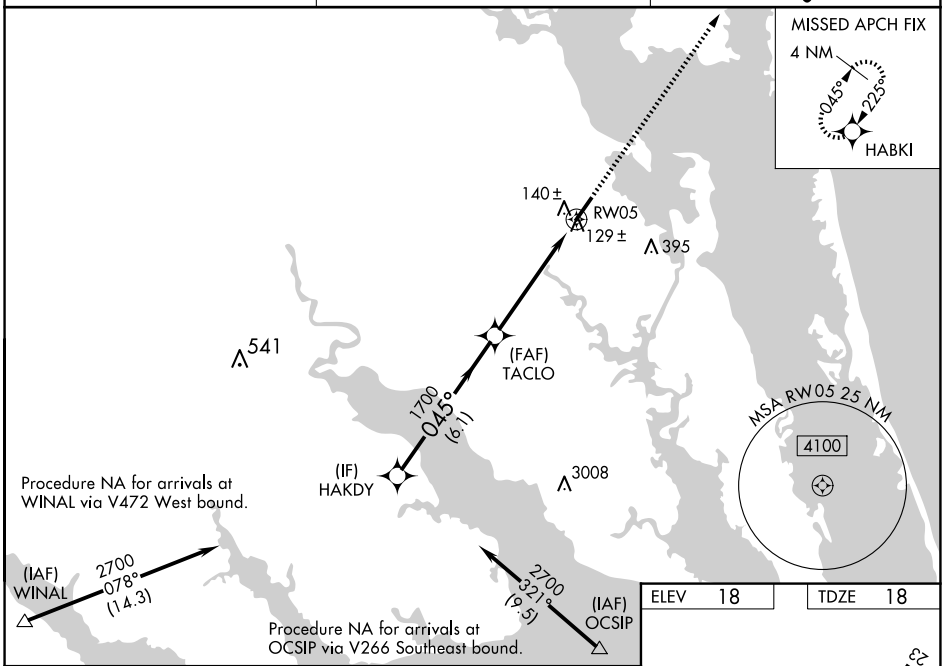

ELEV 18	TDZE 18

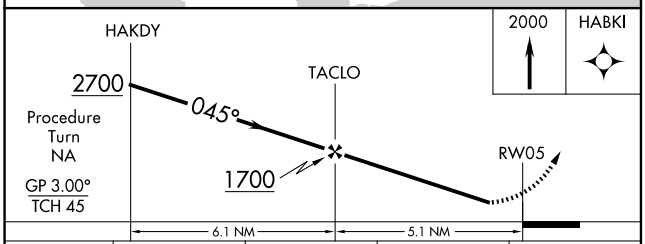

CATEGORY	A	B	C	D
LPV DA	343-1¼ 325 (400-1¼)			
LNAV/VNAV DA	410-1½ 392 (400-1½)			
LNAV MDA	400-1 382 (400-1)			400-1¼ 382 (400-1¼)
CIRCLING	440-1 422 (500-1)	480-1 462 (500-1)	480-1½ 462 (500-1½)	760-2½ 742 (800-2½)

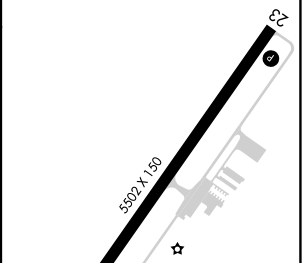

SE-2, 27 NOV 2025 to 25 DEC 2025
SE-2, 27 NOV 2025 to 25 DEC 2025