APP CRS	Rwy Ldg	N/A
289°	TDZE	N/A
	Apt Elev	149

RNAV (GPS)-A
KING COVE (KVC)(PAVC)

RNP APCH - GPS.

Procedure NA at night.
Circling NA north Rwys 8 and 26.
-8°C

MISSED APPROACH: Climbing left turn to 5600 direct HOKBU and hold, continue climb-in-hold to 5600.

AWOS-3P	ANCHORAGE CENTER	CTAF
118.325	118.5 278.3	122.9 L

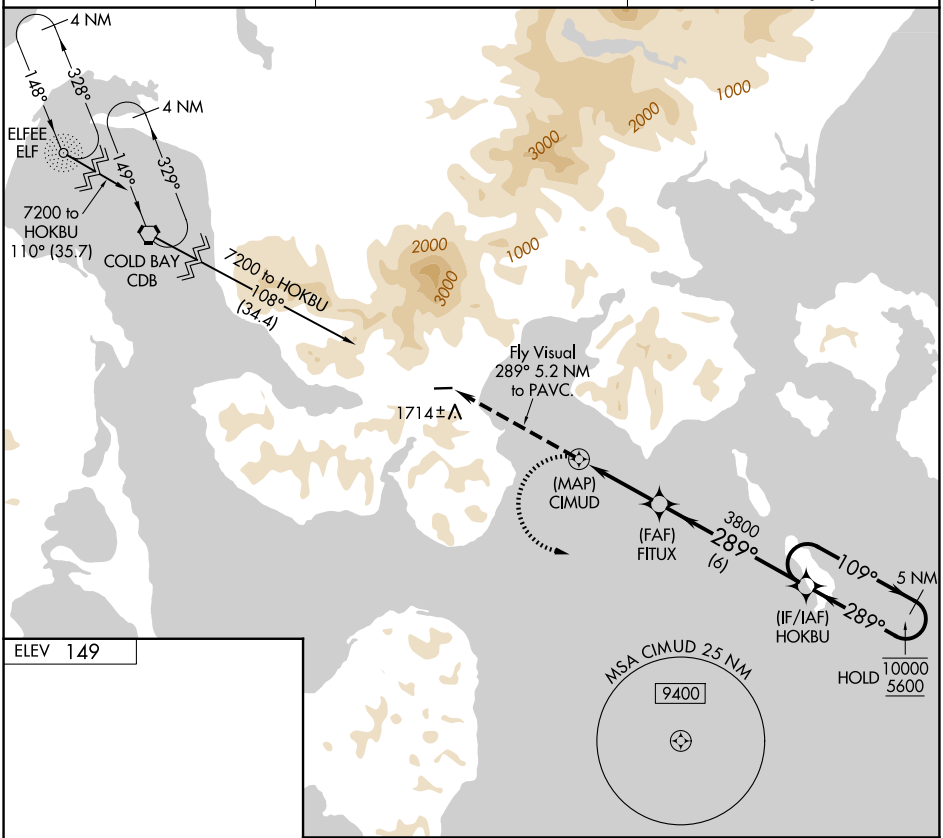

ELEV 149

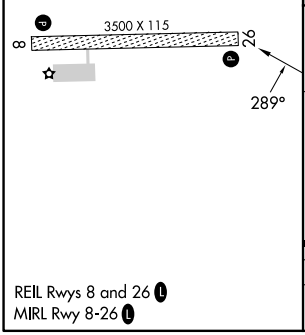

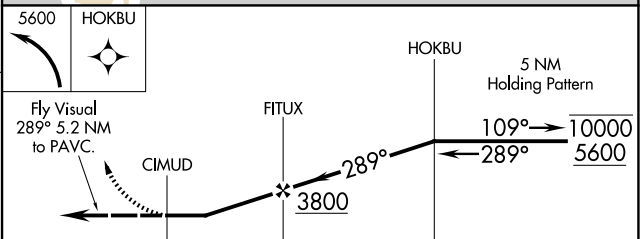

CATEGORY	A	B	C	D
CIRCLING	2080-6 1931 (2000-6)	2520-6 2371 (2400-6)	NA	

REIL Rwys 8 and 26 L
MIRL Rwy 8-26 L

AK, 27 NOV 2025 to 22 JAN 2026

AK, 27 NOV 2025 to 22 JAN 2026