RNAV (GPS) RWY 29

PRINEVILLE (S39)

WAAS CH 56235 W29A	APP CRS 285°	Rwy ldg 5405 TDZE 3240 Apt Elev 3251

RNP APCH-GPS.

Circling NA for Cat D south of Rwy 11-29.
Circling Rwy 15 NA at night.

MISSED APPROACH: Climb to 4700 then climbing left turn to 7100 direct DSD VORTAC and hold.

AWOS-3PT	SEATTLE CENTER	UNICOM
118.325	126.15 269.475	122.7 (CTAF) L

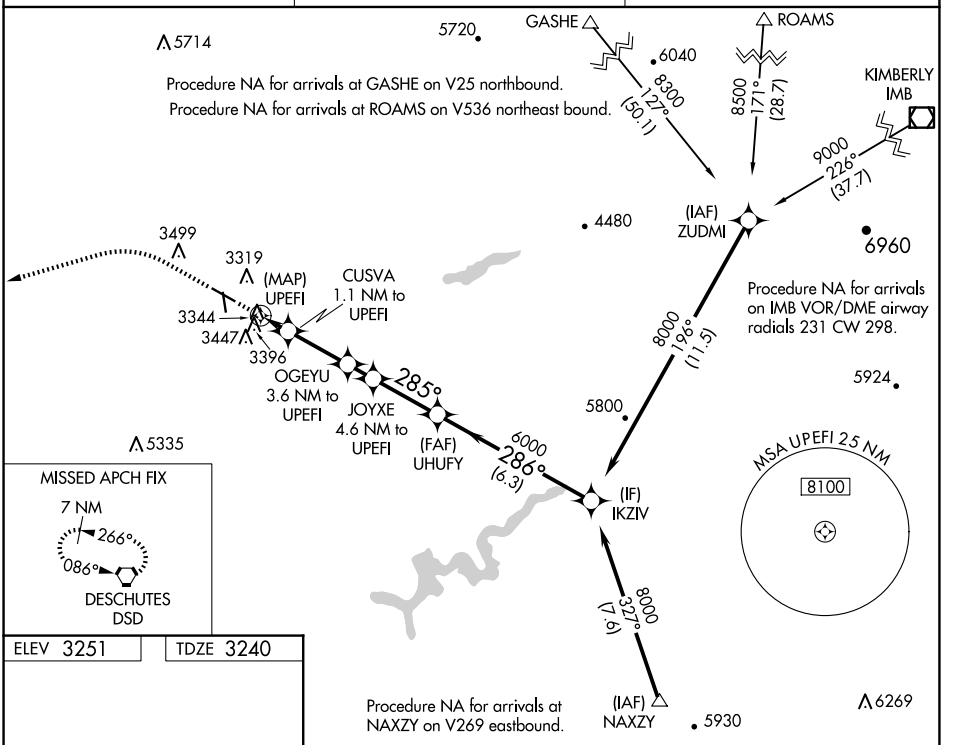

ELEV 3251	TDZE 3240

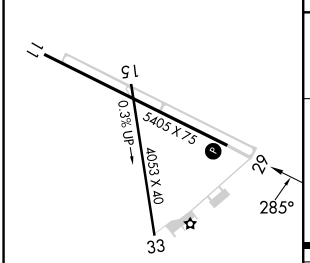

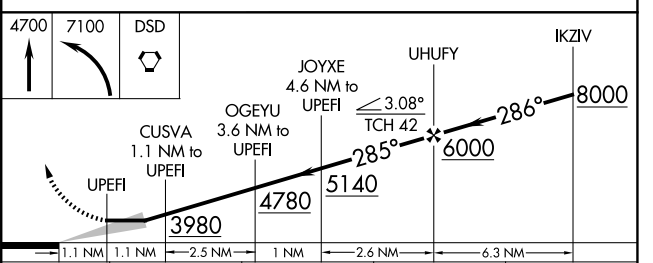

CATEGORY	A	B	C	D
LP MDA	3660-1¼ 420 (500-1¼)			
LNAV MDA	3660-1¼ 420 (500-1¼)			
C CIRCLING	3960-1¼ 709 (800-1¼)	4040-1¼ 789 (800-1¼)	4040-2¼ 789 (800-2¼)	4040-2½ 789 (800-2½)

MIRL Rwy 11-29 L
LIRL Rwy 15-33 L

NW-1, 27 NOV 2025 to 25 DEC 2025
NW-1, 27 NOV 2025 to 25 DEC 2025