WAAS CH 52823 W30A	APP CRS 301°	Rwy Ldg 11603 TDZE 2712 Apt Elev 2801

RNAV (GPS) RWY 30
MOJAVE AIR & SPACE PORT/RUTAN FLD (MHV)

RNP APCH - GPS.

MISSED APPROACH: (Do not exceed 200K until MEDGE) Climb direct COVMA, then climbing left turn to 6000 on track 214° to MEDGE and track 185° to JERID and hold.
*Missed approach requires minimum climb of 350 feet per NM to 5000.

AWOS-3PT	JOSHUA APP CON	MOJAVE TOWER*	GND CON
132.225	133.65 348.7	127.6 (CTAF) L 288.35	123.9

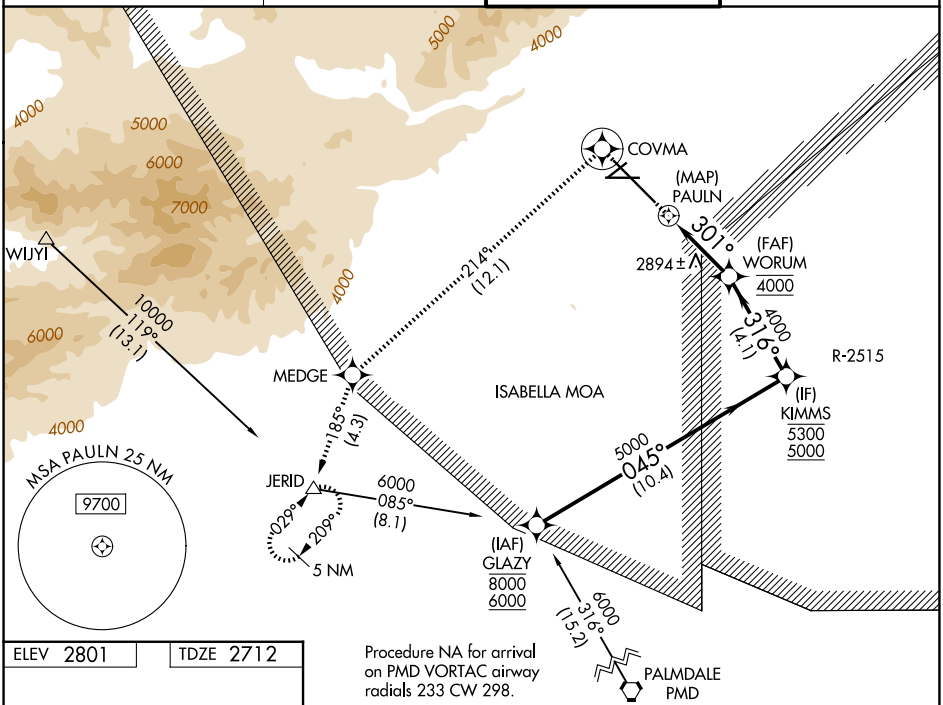

Procedure NA for arrival on PMD VORTAC airway radials 233 CW 298.

ELEV 2801 TDZE 2712

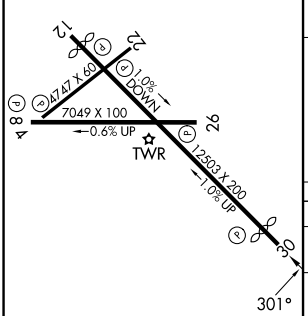

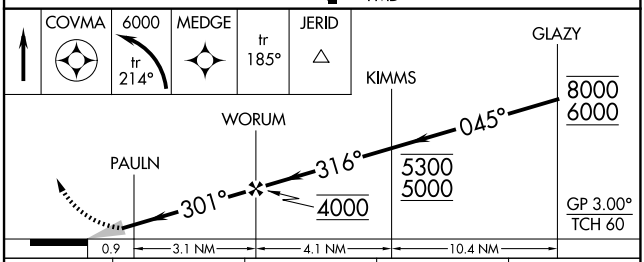

CATEGORY	A	B	C	D
LPV DA*	2962-¾ 250 (200-¾)			
LPV DA	3190-1⅜ 478 (400-1⅜)	3286-1⅝ 574 (500-1⅝)	3655-4 943 (900-4)	
LNAV MDA*	3160-1 448 (400-1)		3160-1⅜ 448 (400-1⅜)	
LNAV MDA	3220-1 508 (500-1)	3360-1 648 (600-1)	3740-3 1028 (1000-3)	

REIL Rwys 12 and 30 L
MIRL Rwys 8-26 and 4-22 L
HIRL Rwy 12-30 L

SW-3, 27 NOV 2025 to 25 DEC 2025

SW-3, 27 NOV 2025 to 25 DEC 2025