RNAV (GPS) RWY 18
HINTON MUNI (208)

APP CRS	Rwy ldg	4001
176°	TDZE	1585
	Apt Elev	1587

RNP APCH-GPS.

T
A NA

Baro-VNAV NA. Use Weatherford altimeter setting.

MISSED APPROACH: Climb to 3600 direct HADMA and hold.

OJA AWOS-3PT	FORT WORTH CENTER	UNICOM
118.575	128.4 269.37	123.05 (CTAF) L

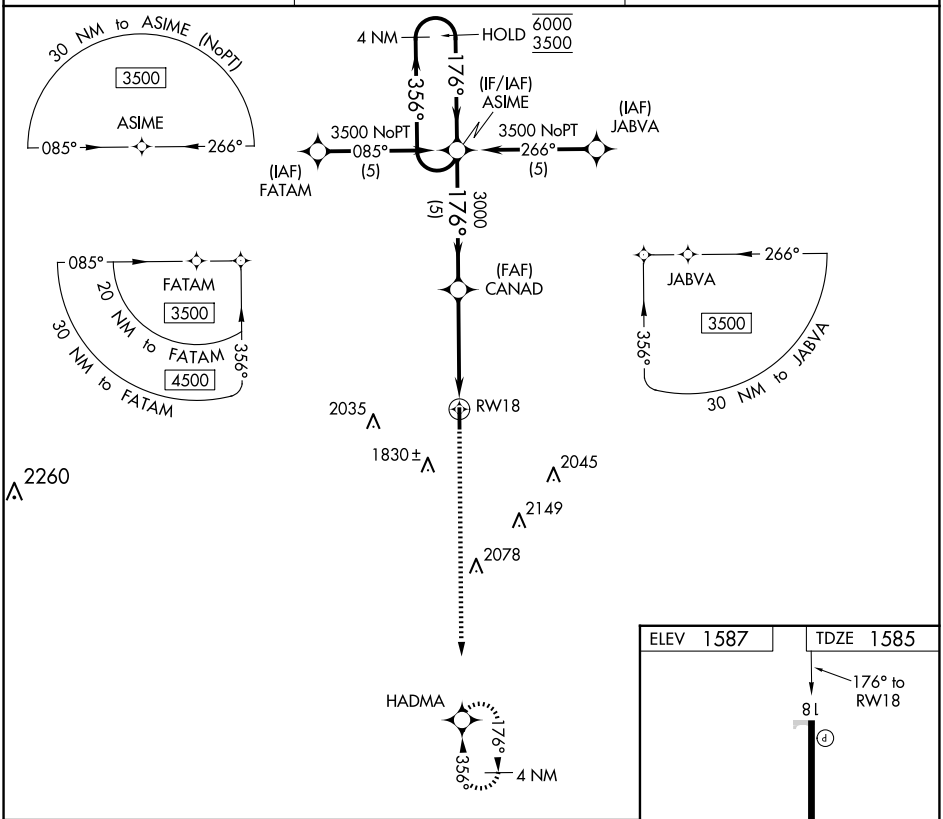

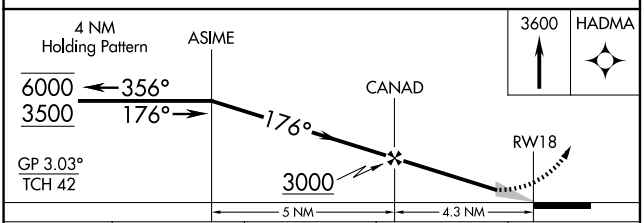

CATEGORY	A	B	C	D
LNAV/VNAV DA	2001-1⅛	416 (500-1⅛)	NA	
LNAV MDA	2060-1	475 (500-1)	NA	
C CIRCLING	2200-1	613 (700-1)	NA	

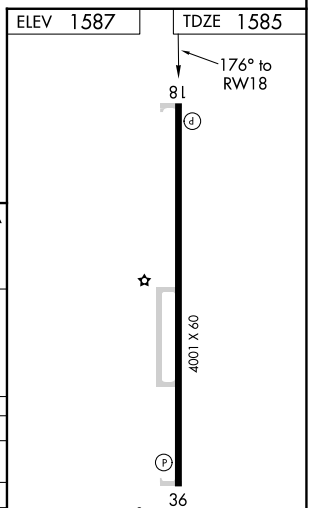

SC-1, 27 NOV 2025 to 25 DEC 2025

SC-1, 27 NOV 2025 to 25 DEC 2025