WAAS CH 48844 W36A	APP CRS 358°	Rwy ldg 3400 TDZE 1131 Apt Elev 1131

RNAV (GPS) RWY 36
LAMONI MUNI (LWD)

RNP APCH-GPS.

Rwy 36 helicopter visibility reduction below ¾ SM NA. For uncompensated Baro-VNAV systems, LNAV/VNAV NA below -21°C or above 54°C. Circling NA west of Rwy 18-36.

MISSED APPROACH: Climb to 2000, then climbing right turn to 3000 direct YEFBE and hold.

ASOS	MINNEAPOLIS CENTER	CTAF
120.0	125.65 306.95	122.9 L

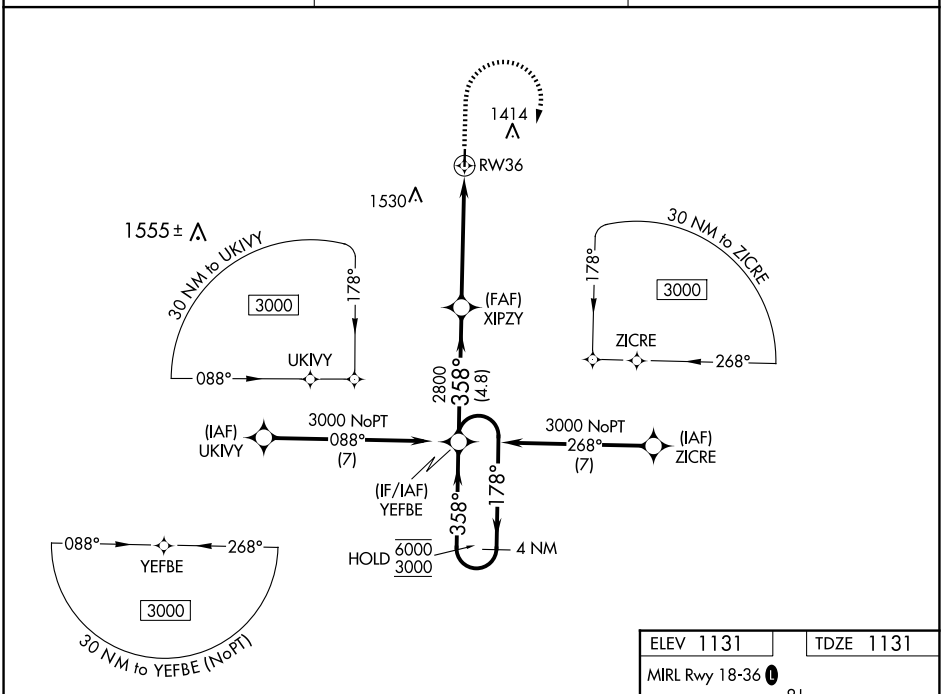

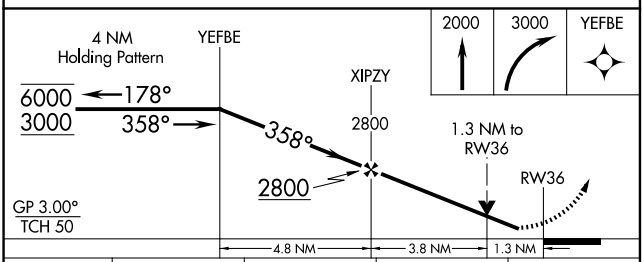

CATEGORY	A	B	C	D
LPV DA	1381-1 250 (300-1)			
LNAV/VNAV DA	1381-1 250 (300-1)			
LNAV MDA	1580-1 449 (500-1)		1580-1⅜ 449 (500-1⅜)	
C CIRCLING	1580-1 449 (500-1)	1720-1 589 (600-1)	1720-1½ 589 (600-1½)	1720-2 589 (600-2)

ELEV 1131 TDZE 1131

MIRL Rwy 18-36 L

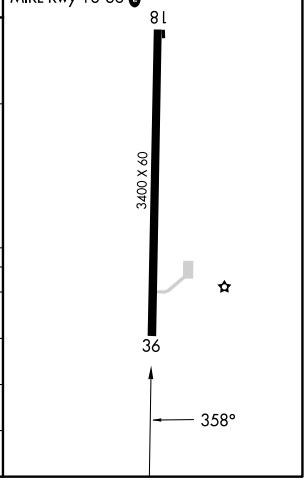

NC-3, 27 NOV 2025 to 25 DEC 2025