APP CRS	Rwy ldg	5000
257°	TDZE	890
	Apt Elev	890

RNAV (GPS) RWY 26
FRANKLIN-HART (18A)

RNP APCH.

When local altimeter setting not received, use Toccoa altimeter setting.
Rwy 26 helicopter visibility reduction below ¾ SM NA.

MISSED APPROACH: Climb to 3000 direct NURYI and hold.

AWOS-3PT	ATLANTA CENTER	CTAF
118.625	127.5 316.05	122.9 L

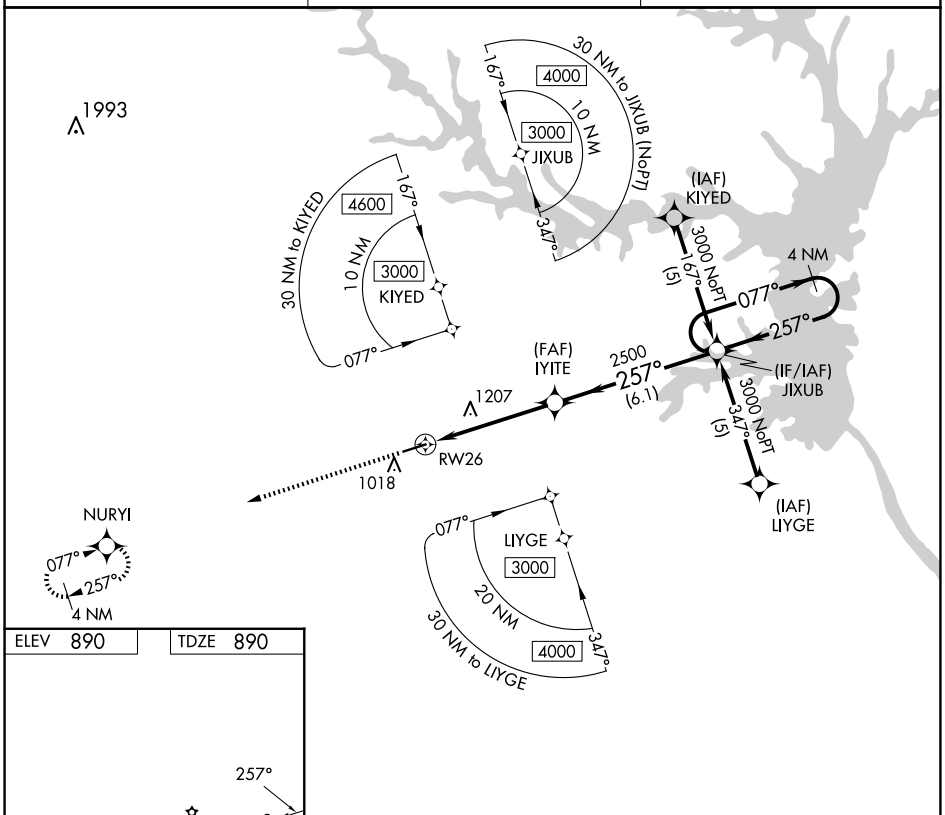

ELEV 890	TDZE 890

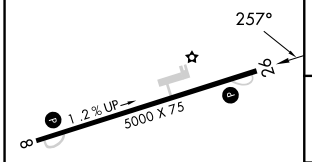

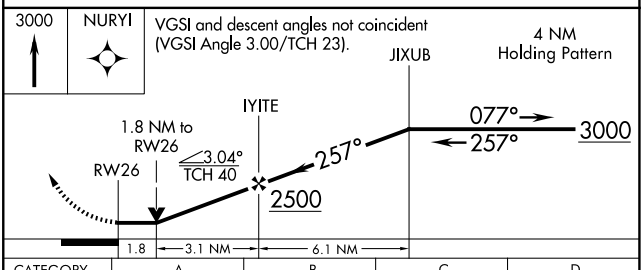

CATEGORY	A	B	C	D
LNAV MDA	1520-1 630 (700-1)		1520-1¾ 630 (700-1¾)	1520-2 630 (700-2)

MIRL Rwy 8-26 L

SE-4, 27 NOV 2025 to 25 DEC 2025