APP CRS	Rwy ldg	3242
358°	TDZE	27
	Apt Elev	27

RNAV (GPS) RWY 36
EEK (EEK) (PAEE)

RNP APCH.

NA

Use Bethel altimeter setting, when not received procedure NA.

MISSED APPROACH: Climbing right turn to 2500 direct ROGVE and hold.

ANCHORAGE CENTER	CTAF
125.2 372.0	122.8 L

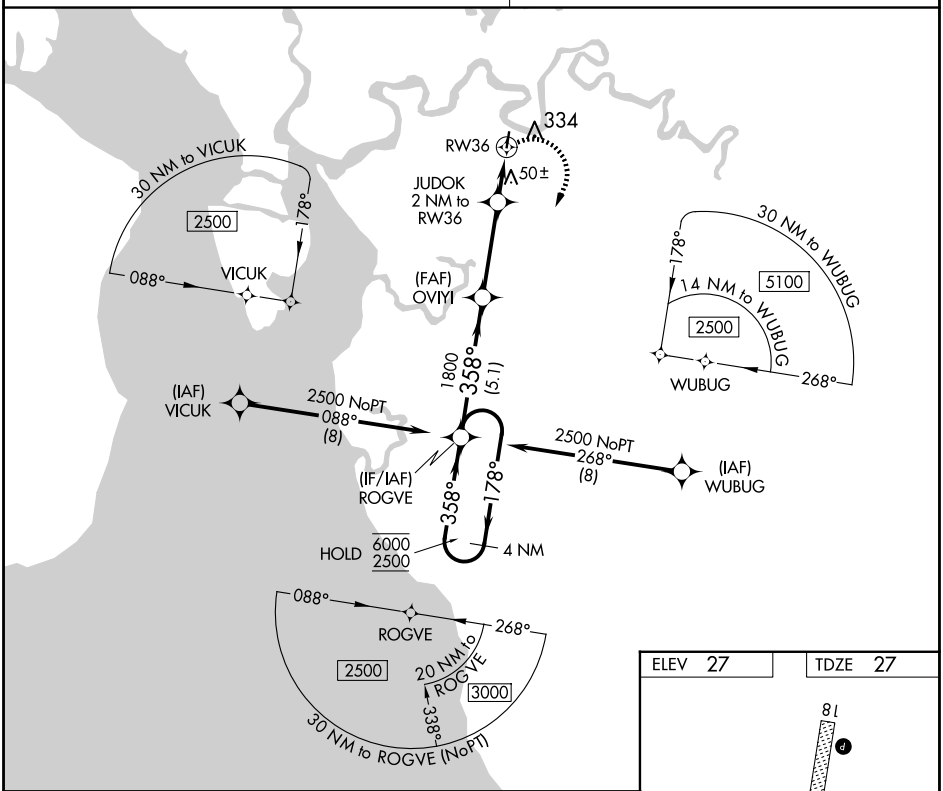

VGSI and descent angles not coincident
(VGSI Angle 3.00/TCH 25).

2500 ROGVE

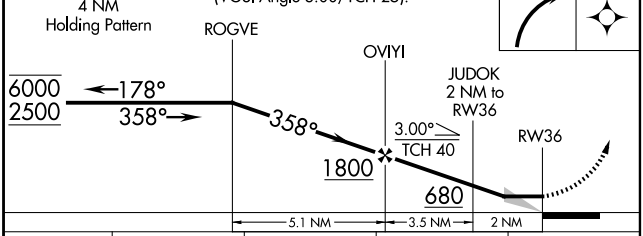

CATEGORY	A	B	C	D
LNAV MDA	540-1 513 (600-1)		NA	
C CIRCLING	740-1 713 (800-1)		NA	

ELEV 27 TDZE 27

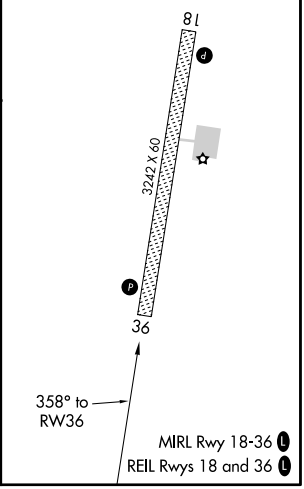

MIRL Rwy 18-36 L
REIL Rwys 18 and 36 L

AK, 27 NOV 2025 to 22 JAN 2026

AK, 27 NOV 2025 to 22 JAN 2026