# RNAV (GPS) RWY 19
## HOWARD COUNTY (M77)

| WAAS CH 65921 W19A | APP CRS 190° | Rwy ldg 3994 TDZE 553 Apt Elev 553 |
|---|---|---|

RNP APCH.

Procedure NA at night. Rwy 19 helicopter visibility reduction below 1 SM NA. Use DE Queen altimeter setting; when not received, use Texarkana altimeter setting and increase all MDA 20 feet.

MISSED APPROACH: Climb to 3500 direct ULEHI and hold.

| FORT WORTH CENTER | CTAF |
|---|---|
| 123.925 269.475 | 122.9 L |

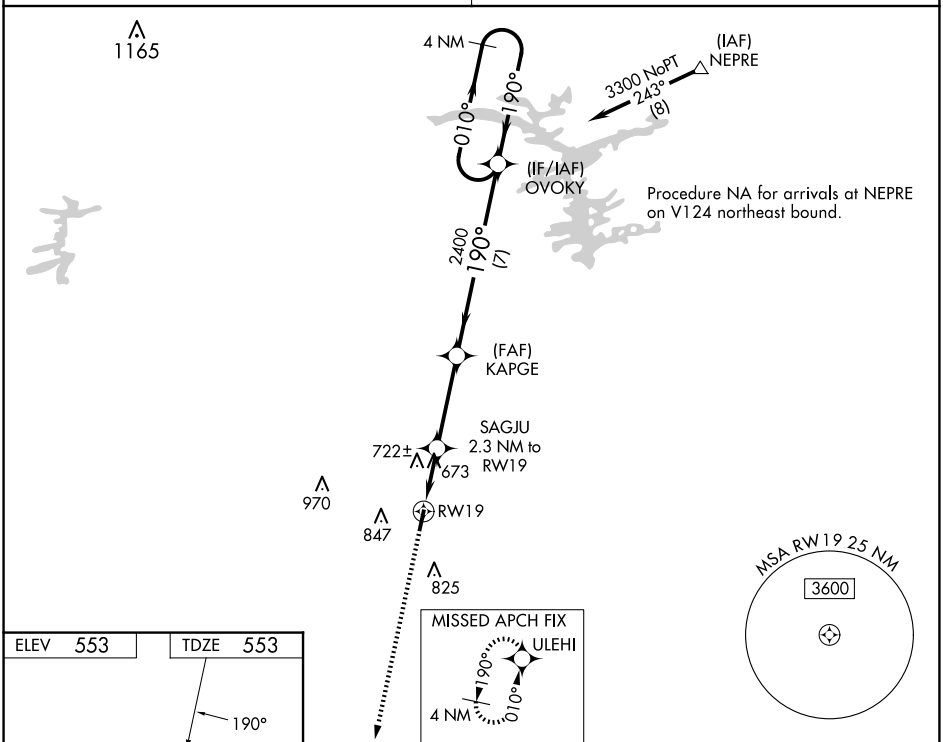


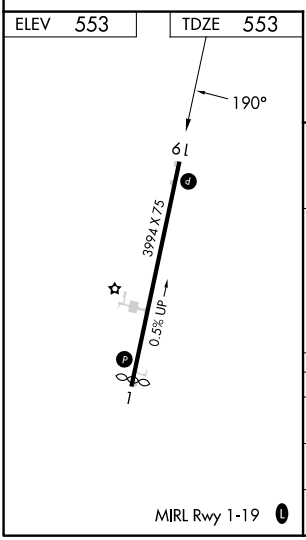


MIRL Rwy 1-19 L

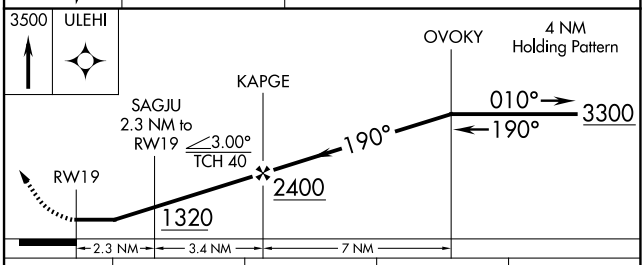


| CATEGORY | A | B | C | D |
|---|---|---|---|---|
| LP MDA | 1080-1 527 (600-1) | | NA | |
| LNAV MDA | 1080-1 527 (600-1) | | NA | |
| CIRCLING | 1100-1 547 (600-1) | 1240-1 687 (700-1) | NA | |

SC-1, 27 NOV 2025 to 25 DEC 2025

SC-1, 27 NOV 2025 to 25 DEC 2025