WAAS CH 99538 W34A	APP CRS 327°	Rwy Ldg 2901 TDZE 35 Apt Elev 35

RNAV (GPS) RWY 34
ORCAS ISLAND (ORS)

RNP APCH - GPS.

Rwy 34 helicopter visibility reduction below 1 SM NA. Straight-in Rwy 34 NA at night, Circling Rwy 34 NA at night. When local altimeter setting not received, use FHR altimeter setting and increase all MDAs 40 feet and LP Cat B visibility ¼ mile.

MISSED APPROACH: Climbing right turn to 2000 direct SQURL and hold.

AWOS-3P	WHIDBEY APP CON	VICTORIA APP CON	CTAF
135.425	118.2 285.65 (S)	132.7 (N)	128.25 L

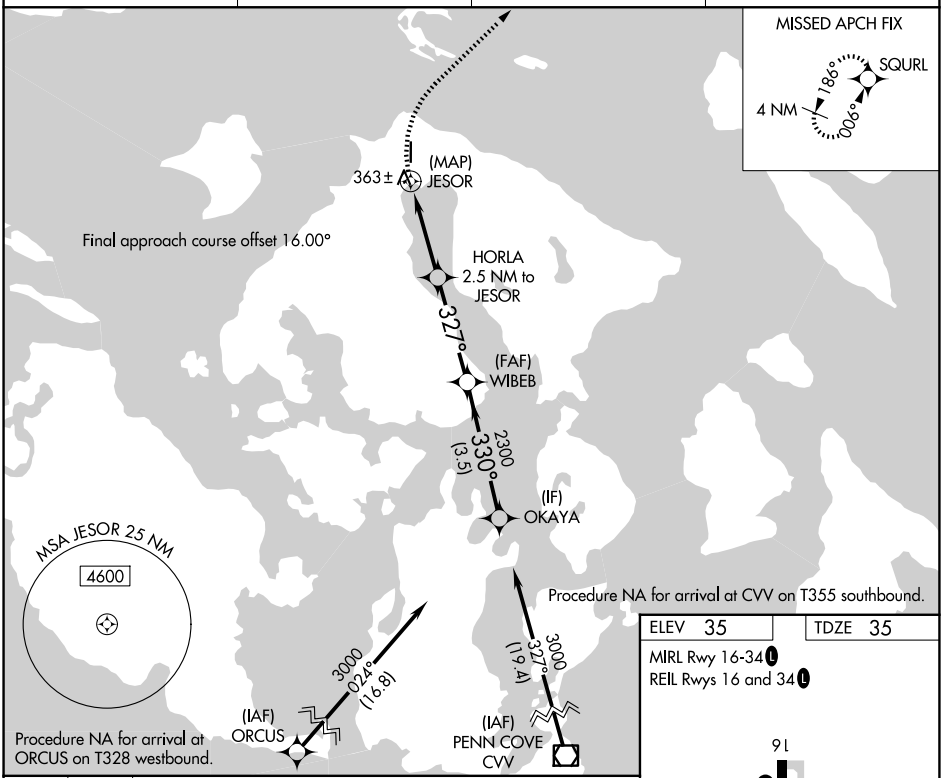

ELEV 35	TDZE 35

MIRL Rwy 16-34 L
REIL Rwys 16 and 34 L

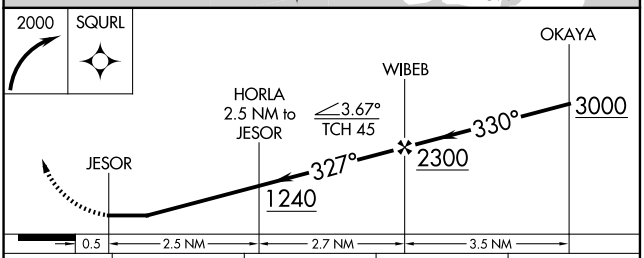

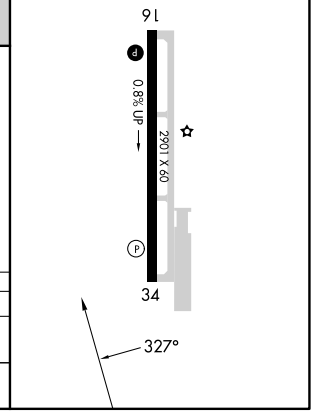

CATEGORY	A	B	C	D
LP MDA	760-1 725 (800-1)		NA	
CIRCLING	1060-1¼ 1025 (1100-1¼)	1840-1½ 1805 (1900-1½)	NA	

NW-1, 27 NOV 2025 to 25 DEC 2025