APP CRS	Rwy Ldg	3849
045°	TDZE	281
	Apt Elev	288

RNAV (GPS) RWY 6R
WILDER RUNWAY (Ø5K)(PAKX)

RNP APCH - GPS.

T A -18°C

Procedure NA at night. Rwy 6R helicopter visibility reduction below 1 SM NA. Circling NA south of Rwy 6R-24L.

MISSED APPROACH: Climbing left turn to 4800 direct EJUYY and on track 178° to GOTFD and hold, continue climb-in-hold to 4800.

AWOS-3P	ANCHORAGE CENTER	CTAF
118.025	118.8 351.8	122.9

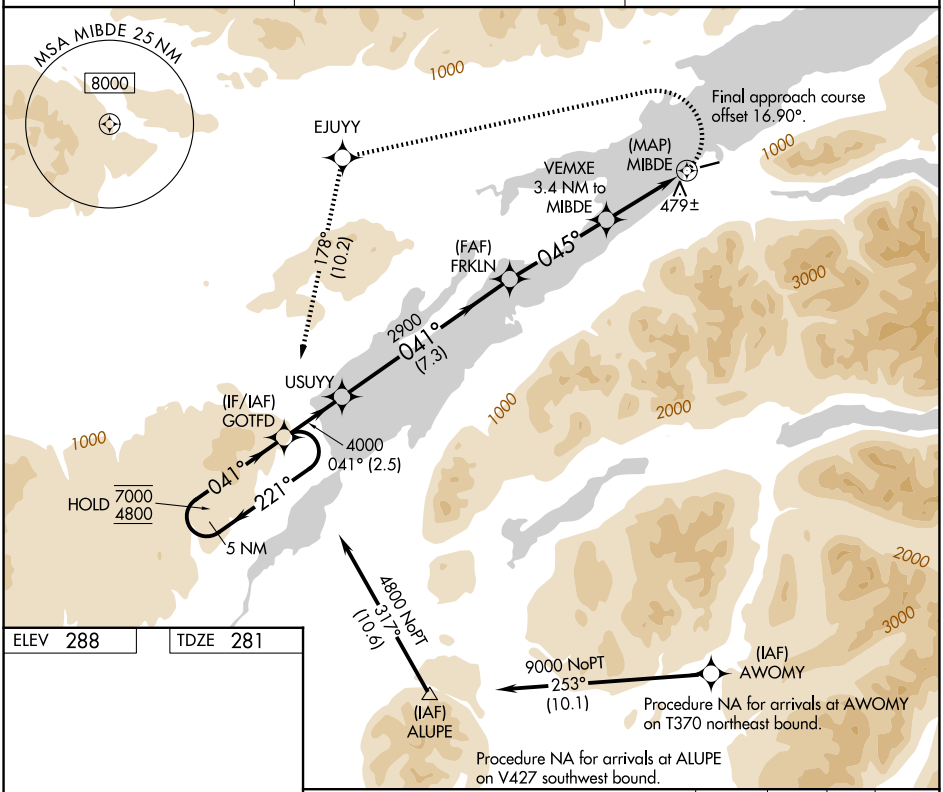

ELEV 288	TDZE 281

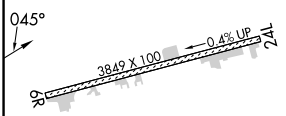

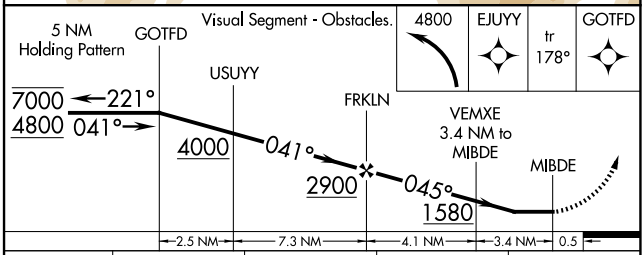

CATEGORY	A	B	C	D
LNAV MDA	860-1 579 (600-1)		NA	
CIRCLING	1280-1¼ 992 (1000-1¼)	1980-1½ 1692 (1700-1½)	NA	

AK, 27 NOV 2025 to 22 JAN 2026

AK, 27 NOV 2025 to 22 JAN 2026