| TACAN BIX Chan 55 | APCH CRS 303° | Rwy ldg N/A<br>THRE N/A<br>Arpt Elev 33 | [USAF] | KEESLER AFB (KBIX) |
|---|---|---|---|---|

† MISSED APPROACH: Climb tracking 303° to BIX TACAN then right turn to intercept BIX R-063 climbing to 2100 to 10 DME (WELOS) and hold.

| ATIS ★ | GULFPORT APP CON ★ | TOWER ★ | GND CON ★ | CLNC DEL |
|---|---|---|---|---|
| 281.55 | 124.6 354.1 (130°- 309°)<br>127.5 254.25 (310°- 129°) | 120.75 269.075 | 121.8 275.8 | 121.8 275.8 |

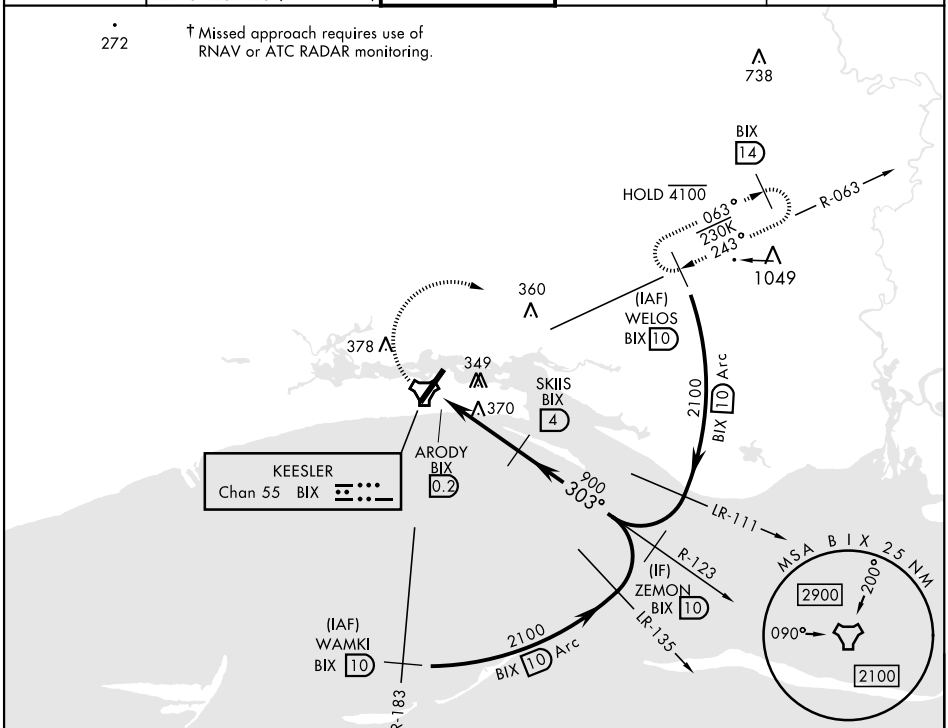


EMERG SAFE ALT 100 NM 3100

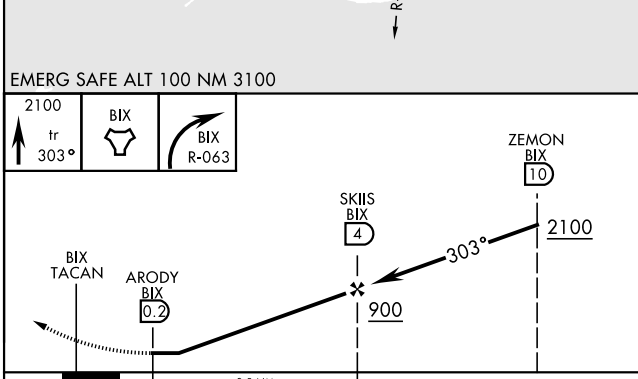


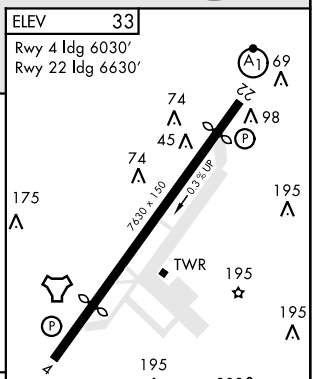


HIRL Rwy 4-22
REIL Rwy 4
Rwy 22 2000′ non-std apch lgt system

| CATEGORY | A | B | C | D |
|---|---|---|---|---|
| C CIRCLING | 620-1<br>587 (600-1) | 660-1<br>627 (700-1) | 680-1¾<br>647 (700-1¾) | 680-2<br>647 (700-2) |



SC-4, 25 DEC 2025 to 22 JAN 2026
SC-4, 25 DEC 2025 to 22 JAN 2026