| WAAS CH 81811 W32A | APP CRS 318° | Rwy Ldg 6121<br>TDZE 713<br>Apt Elev 727 |
|---|---|---|

# RNAV (GPS) RWY 32
## BUFFALO NIAGARA INTL (BUF)

RNP APCH - GPS

For uncompensated Baro-VNAV systems LNAV/VNAV NA below -17°C or above 54°C. For inop ALS, increase LNAV/VNAV visibility all Cats to 1 SM. Inop table does not apply to LPV all Cats.

MALSR

MISSED APPROACH: Climb to 3000 direct YULCU on track235° to SUSKE and hold.

| D-ATIS | BUFFALO APP CON | BUFFALO TOWER | GND CON |
|---|---|---|---|
| 135.35 | 126.15 263.125 | 120.5 257.8 | 133.2 257.8 |

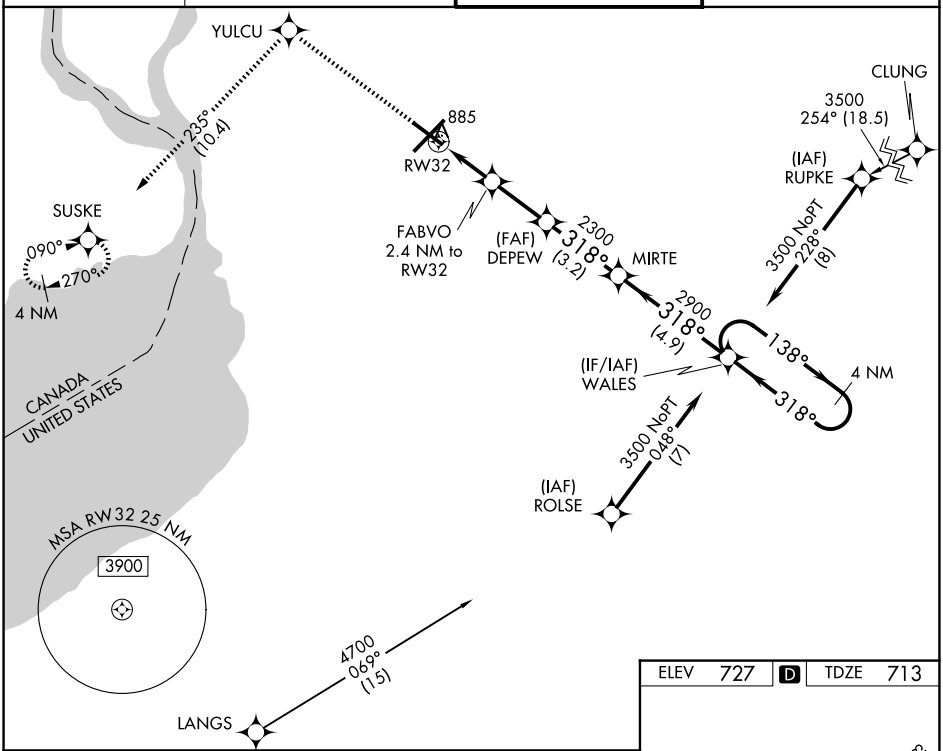


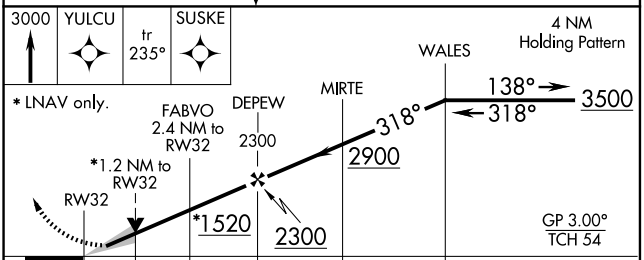


| CATEGORY | A | B | C | D |
|---|---|---|---|---|
| LPV DA | 913-½ 200 (200-½) | | | |
| LNAV/VNAV DA | 1092-⅝ 379 (400-⅝) | | | |
| LNAV MDA | 1140-½ 427 (500-½) | | 1140-¾ 427 (500-¾) | |
| CIRCLING | 1200-1 473 (500-1) | | 1220-1½ 493 (500-1½) | 1340-2 613 (700-2) |

ELEV 727 D TDZE 713

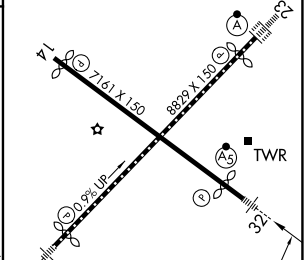


REIL Rwy 14
TDZL/RCLS Rwys 5 and 23
HIRL Rwys 5-23 and 14-32



NE-2, 25 DEC 2025 to 22 JAN 2026
NE-2, 25 DEC 2025 to 22 JAN 2026