WAAS CH 45724 W17A	APP CRS 169°	Rwy Ldg 6065 TDZE 4760 Apt Elev 4760

RNAV (GPS) RWY 17
DELTA MUNI (DTA)

RNP APCH-GPS.

Rwy 17 helicopter visibility reduction below ¾ SM NA. For uncompensated Baro-VNAV systems, LNAV/VNAV NA below -24°C or above 54°C.

MISSED APPROACH: Climb to 5300, then climbing right turn to 12000 direct JULIK and hold, continue climb-in-hold to 12000.

AWOS-3	SALT LAKE CENTER	UNICOM
127.75	127.825 239.025	122.8 (CTAF) L

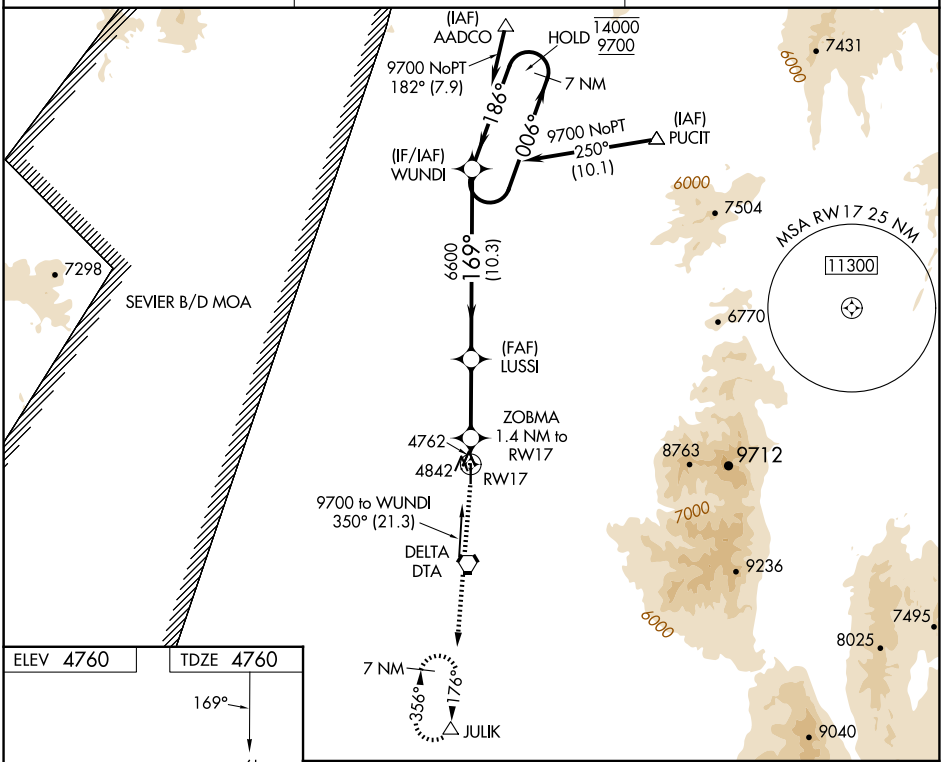

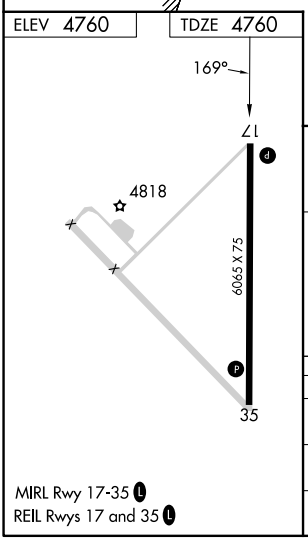

MIRL Rwy 17-35 L
REIL Rwys 17 and 35 L

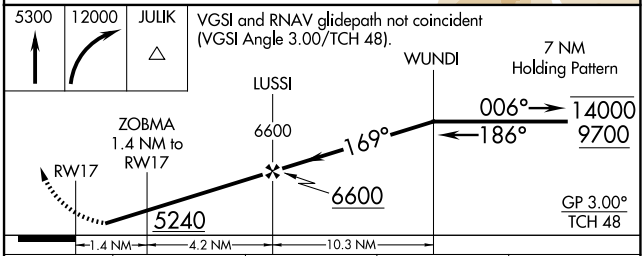

CATEGORY	A	B	C	D
LPV DA	5010-1 250 (300-1)			
LNAV/VNAV DA	5010-1 250 (300-1)			
LNAV MDA	5100-1 340 (400-1)			

SW-4, 25 DEC 2025 to 22 JAN 2026

SW-4, 25 DEC 2025 to 22 JAN 2026