WAAS CH 99601 W22A	APP CRS 216°	Rwy Ldg 12003 TDZE 637 Apt Elev 645

RNAV (GPS) Z RWY 22L
DETROIT METRO WAYNE COUNTY (DTW)

RNP APCH.

For uncompensated Baro-VNAV systems, LNAV/VNAV NA below -10°C (14°F) or above 54°C (130°F). Simultaneous approach authorized. LNAV procedure NA during simultaneous operations. Use of FD or AP required during simultaneous operations. For inop ALS, increase LNAV/VNAV all Cats visibility to RVR 4500 and LNAV Cat C/D visibility to 1⅜ SM. #RVR 1800 authorized with use of FD or AP or HUD to DA.

MALSR

MISSED APPROACH: Climb to 4000 direct HWLER and hold.

D-ATIS	DETROIT APP CON	METRO TOWER	GND CON	CLNC DEL	CPDLC
133.675	124.05 284.0	128.125 317.725	121.8 (NW) 119.45 (NE) 132.725 (SW) 119.25 (SE)	120.65	

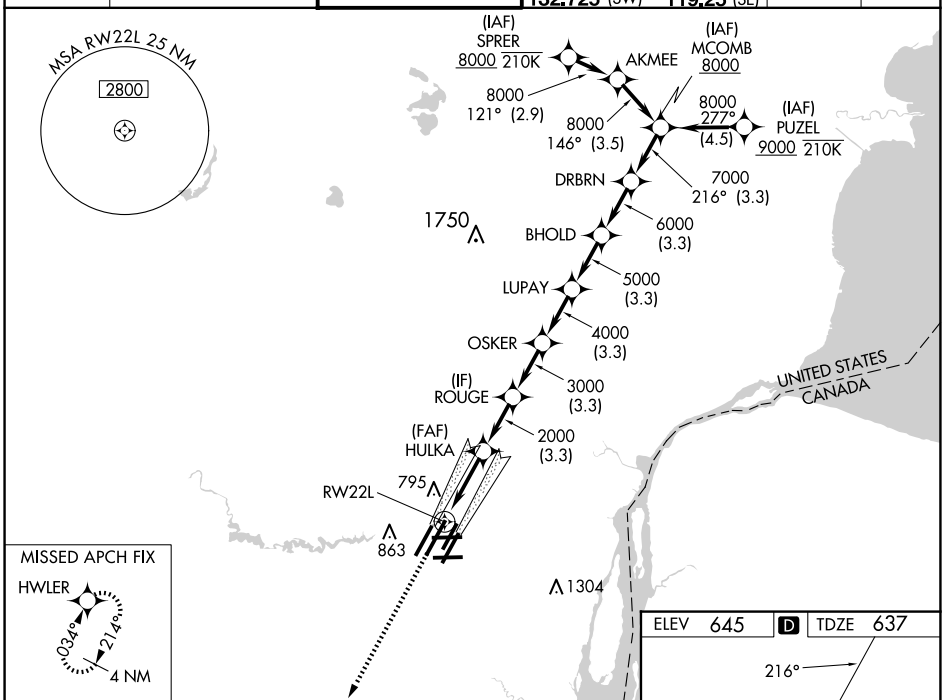

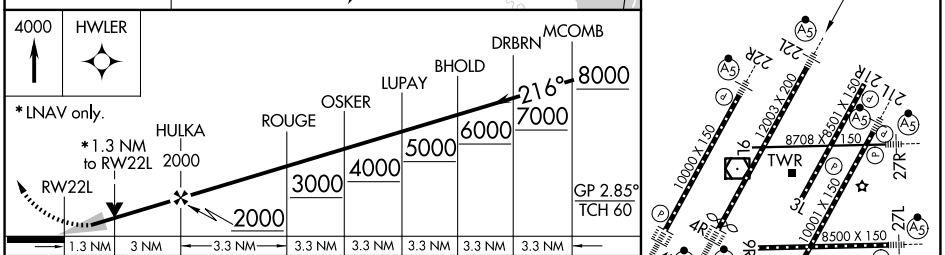

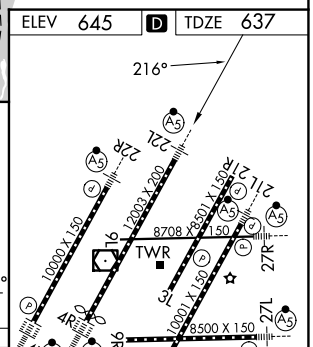

CATEGORY	A	B	C	D
LPV DA #	837/24 200 (200-½)			
LNAV/VNAV DA	938/24 301 (300-½)			
LNAV MDA	1100/24 463 (500-½)		1100/50 463 (500-¾)	
C CIRCLING	1180-1 535 (600-1)		1180-1½ 535 (600-1½)	1240-2 595 (600-2)

TDZ/CL Rwys 3R, 4L, 4R and 22R
REIL Rwys 3L, 9L, 9R and 21R
HIRL all runways

EC-1, 25 DEC 2025 to 22 JAN 2026

EC-1, 25 DEC 2025 to 22 JAN 2026