VOR/DME GRI	APP CRS	Rwy Ldg	7002
116.55	173°	TDZE	1844
Chan 112 (Y)		Apt Elev	1847

VOR RWY 17
CENTRAL NEBRASKA RGNL (GRI)

When local altimeter setting not received, use Aurora altimeter setting and increase all MDA 60 feet, increase S-17 Cats C/D and Circling Cats C/D visibility ¼ SM. Inop table does not apply to S-17 Cat C.

MALS A4

MISSED APPROACH: Climb to 3600, then right turn direct GRI VOR/DME and hold.

ATIS	MINNEAPOLIS CENTER	GRAND ISLAND TOWER ★	GND CON	UNICOM
127.4	119.4 278.8	118.2 (CTAF) L 259.3	121.9 259.3	122.95

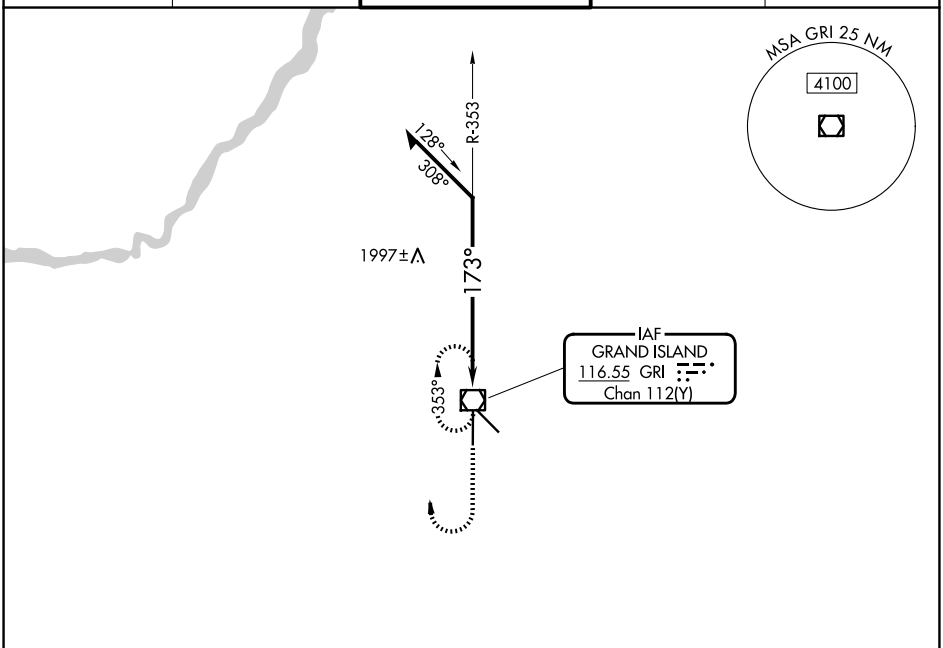

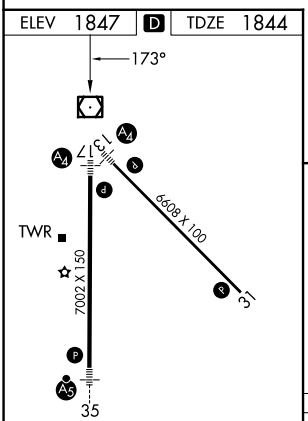

MIRL Rwy 13-31 L
HIRL Rwy 17-35 L
REIL Rwy 31 L

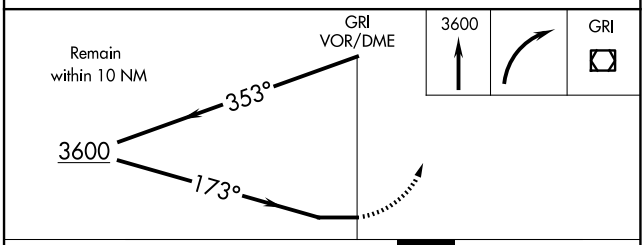

CATEGORY	A	B	C	D
S-17	2300-¾	456 (500-¾)	2300-1¼ 456 (500-1¼)	2300-1½ 456 (500-1½)
CIRCLING	2300-1	453 (500-1)	2400-1½ 553 (600-1½)	2560-2¼ 713 (800-2¼)