| WAAS CH 45637 W35A | APP CRS 357° | Rwy Ldg 5800 TDZE 1196 Apt Elev 1219 |
|---|---|---|

# RNAV (GPS) RWY 35
## LINCOLN (LNK)

RNP APCH - GPS.

For uncompensated Baro-VNAV systems, LNAV/VNAV NA below -25°C or above 54°C.

ODALS

MISSED APPROACH: Climb to 3800 direct HIREK and hold.

| ATIS | OMAHA APP CON | LINCOLN TOWER★ | GND CON | UNICOM |
|---|---|---|---|---|
| 118.05 290.9 | 124.0 270.3 | 118.5 (CTAF) 253.5 | 121.9 275.8 | 122.95 |

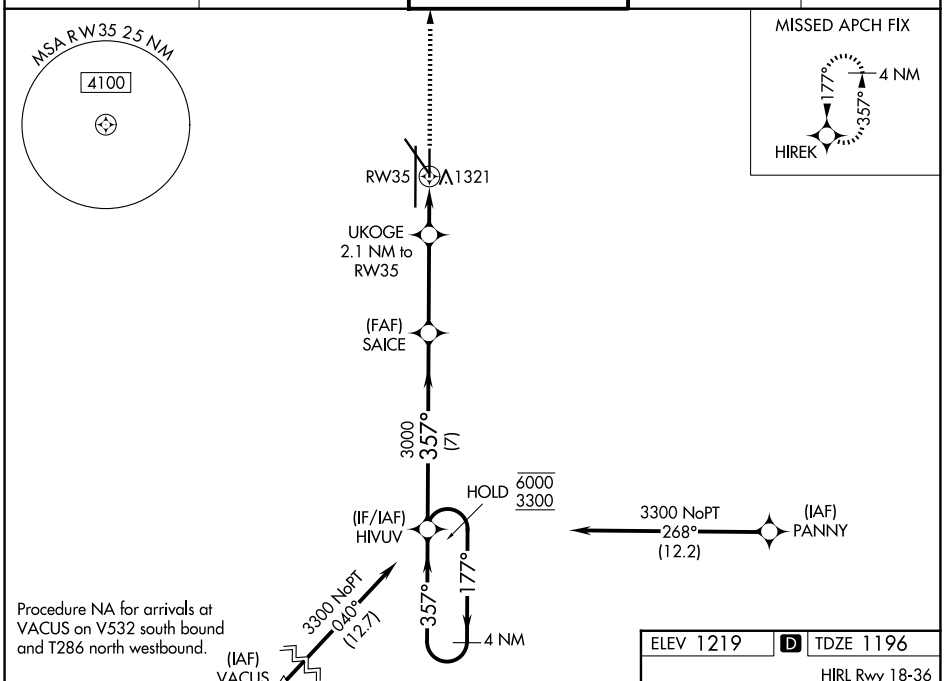


ELEV 1219 | D | TDZE 1196

HIRL Rwy 18-36
REIL Rwys 14 and 17
MIRL Rwys 14-32 and 17-35

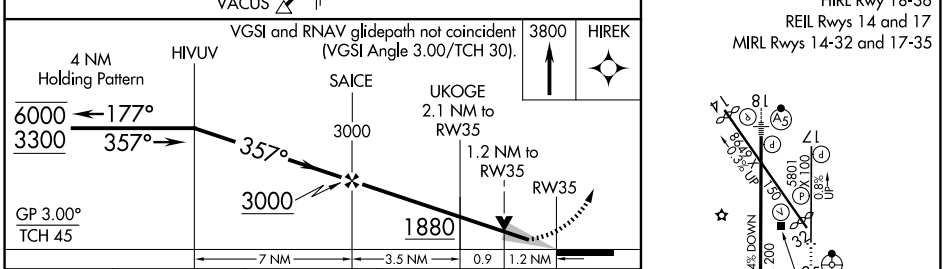


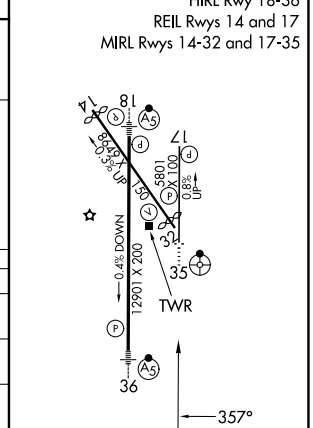


| CATEGORY | A | B | C | D |
|---|---|---|---|---|
| LPV DA | 1446-¾ 250 (300-¾) | | | |
| LNAV/VNAV DA | 1534-1 338 (400-1) | | | |
| LNAV MDA | 1580-¾ 384 (400-¾) | | 1580-1 384 (400-1) | |
| CIRCLING | 1680-1 461 (500-1) | 1760-1 541 (600-1) | 1820-1¾ 601 (700-1¾) | 1960-2½ 741 (800-2½) |



NC-2, 25 DEC 2025 to 22 JAN 2026
NC-2, 25 DEC 2025 to 22 JAN 2026