WAAS CH 45528 W26A	APP CRS 264°	Rwy Ldg 8003 TDZE 3256 Apt Elev 3282

RNAV (GPS) RWY 26
LUBBOCK PRESTON SMITH INTL (LBB)

RNP APCH.

For uncompensated Baro-VNAV systems, LNAV/VNAV NA below -10°C or above 52°C. For inop ALS, increase LPV Cat E visibility to RVR 4000; increase LNAV/VNAV Cat E visibility to RVR 5000; and increase LNAV Cat C/D/E visibilities to RVR 4500.
**RVR 1800 authorized with use of FD or AP or HUD to DA.

MALSR

MISSED APPROACH: Climb to 5200 direct KAPWU and hold.

ATIS	LUBBOCK APP CON	LUBBOCK TOWER	GND CON
125.3 270.275	119.2 351.8	120.5 239.3	121.9 348.6

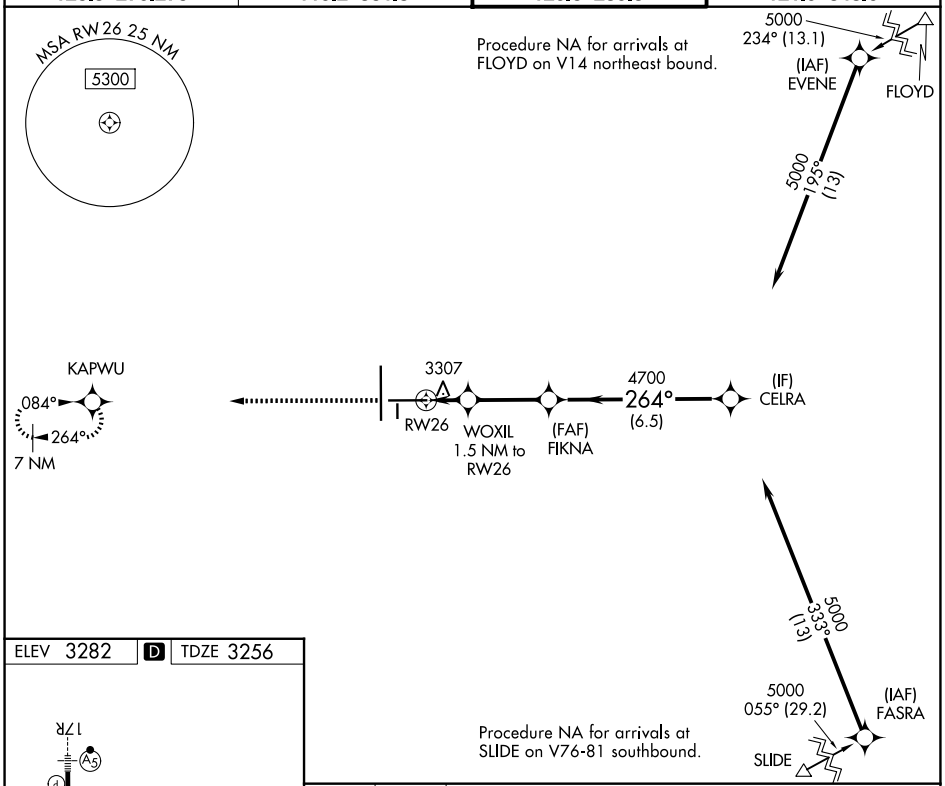

ELEV 3282 | D | TDZE 3256

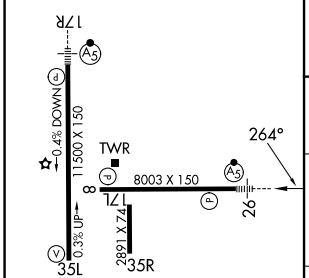

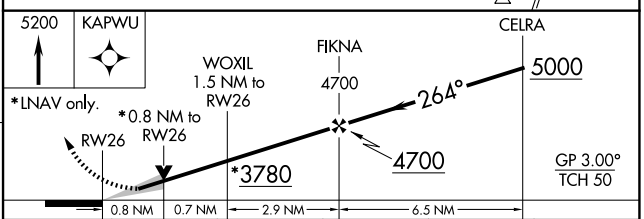

CATEGORY	A	B	C	D	E
LPV DA**	3456/24 200 (200-½)				
LNAV/VNAV DA	3579/26 323 (300-½)				
LNAV MDA	3560/24 304 (300-½)				
CIRCLING	3720-1 438 (500-1)	3740-1 458 (500-1)	3880-1½ 598 (600-1½)	3940-2 658 (700-2)	4100-3 818 (900-3)

REIL Rwy 8
HIRL Rwys 8-26 and 17R-35L

SC-2, 25 DEC 2025 to 22 JAN 2026

SC-2, 25 DEC 2025 to 22 JAN 2026