WAAS CH 66029 W34A	APP CRS 346°	Rwy Ldg 9501 TDZE 2858 Apt Elev 2872

RNAV (GPS) RWY 34L
MIDLAND INTL AIR AND SPACE PORT (MAF)

For uncompensated Baro-VNAV systems, LNAV/VNAV NA below -11°C (13°F) or above 26°C (78°F). Circling Rwy 16L NA at night. DME/DME RNP-0.3 NA.

MISSED APPROACH: Climb to 5100 direct PERAE and hold.

ATIS	MIDLAND APP CON★	MIDLAND TOWER★	GND CON	UNICOM
126.8 235.975	124.6 290.4	118.7 (CTAF) L 273.45	121.9 348.6	122.95

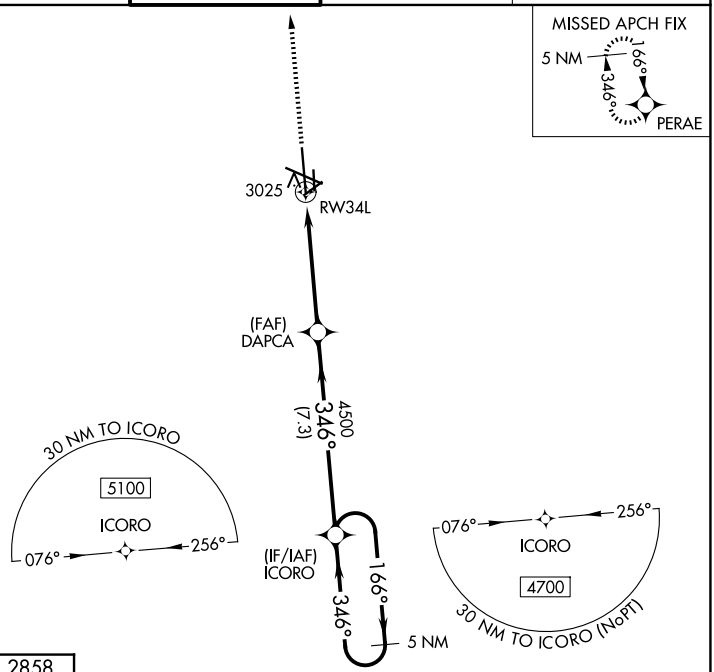

ELEV 2872 D TDZE 2858

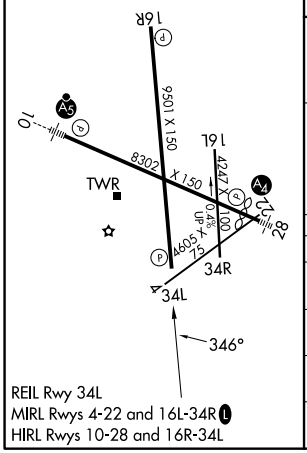

REIL Rwy 34L
MIRL Rwys 4-22 and 16L-34R L
HIRL Rwys 10-28 and 16R-34L

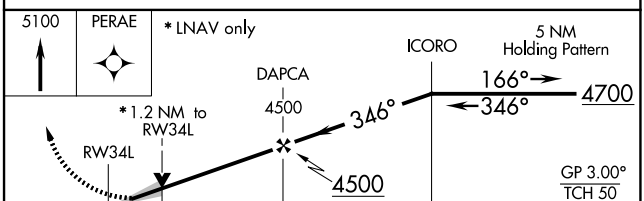

CATEGORY	A	B	C	D
LPV DA	3058- ¾ 200 (200- ¾)			
LNAV/VNAV DA	3203- 1⅛ 345 (400- 1⅛)			
LNAV MDA	3280-1 422 (500-1)		3280-1¼ 422 (500- 1¼)	
CIRCLING	3440-1 568 (600-1)		3440-1½ 568 (600-1½)	3520-2 648 (700-2)

SC-3, 25 DEC 2025 to 22 JAN 2026
SC-3, 25 DEC 2025 to 22 JAN 2026