APP CRS	Rwy Ldg	5008
062°	TDZE	21
	Apt Elev	36

RNAV (GPS) RWY 6
NAPA COUNTY (APC)

RNP APCH-GPS.

Rwy 6 helicopter visibility reduction below ¾ SM NA. Circling Cats A/B/C NA east of Rwy 19R and northwest of Rwy 24. Circling Cat D NA east of Rwy 19L-1R.

MISSED APPROACH: Climbing left turn to 5000 direct POPES and hold, continue climb-in-hold to 5000.
*Missed approach requires minimum climb of 410 feet per NM to 2200.

ATIS	OAKLAND CENTER	NAPA TOWER*	GND CON	UNICOM
124.05	127.8 353.5	118.7 L (CTAF) 257.8	121.7	122.95

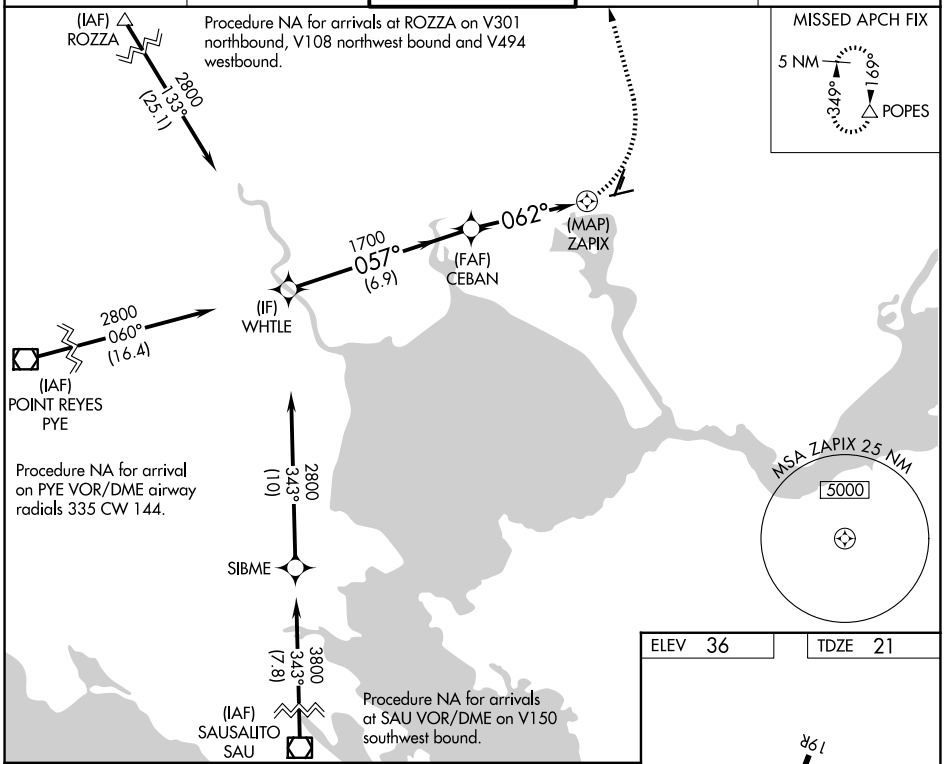

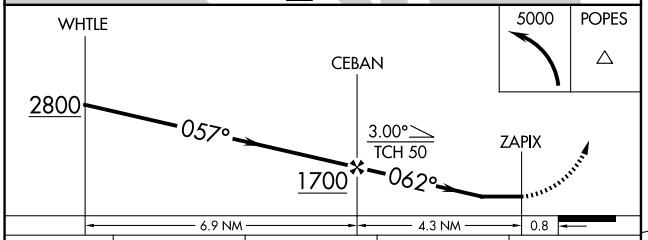

CATEGORY	A	B	C	D
LNAV MDA*	480-1 459 (500-1)		480-1⅜ 459 (500-1⅜)	
LNAV MDA	1340-1¼ 1319 (1400-1¼)	1340-1½ 1319 (1400-1½)	1340-3 1319 (1400-3)	
CIRCLING	1340-1¼ 1304 (1400-1¼)	1340-1½ 1304 (1400-1½)	1340-3 1304 (1400-3)	

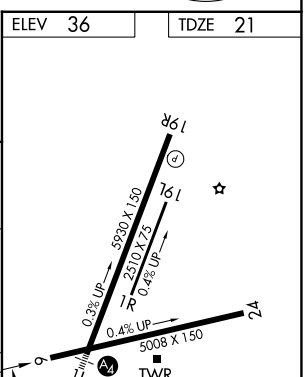

SW-2, 25 DEC 2025 to 22 JAN 2026

SW-2, 25 DEC 2025 to 22 JAN 2026