WAAS CH 60917 W32A	APP CRS 322°	Rwy Ldg 9502 TDZE 981 Apt Elev 985

RNAV (GPS) Y RWY 32L

EPPLEY AIRFIELD (OMA)

RNP APCH.

For uncompensated Baro-VNAV systems, LNAV/VNAV NA below -19°C (-2°F) or above 54°C (130°F).
#RVR 1800 authorized with use of FD or AP or HUD to DA.

MALSR

MISSED APPROACH: Climb to 3300 direct OTSEE and hold, continue climb-in-hold to 3300.

D-ATIS	OMAHA APP CON	OMAHA TOWER	GND CON
120.4	135.875 354.05	132.1 256.9	121.9

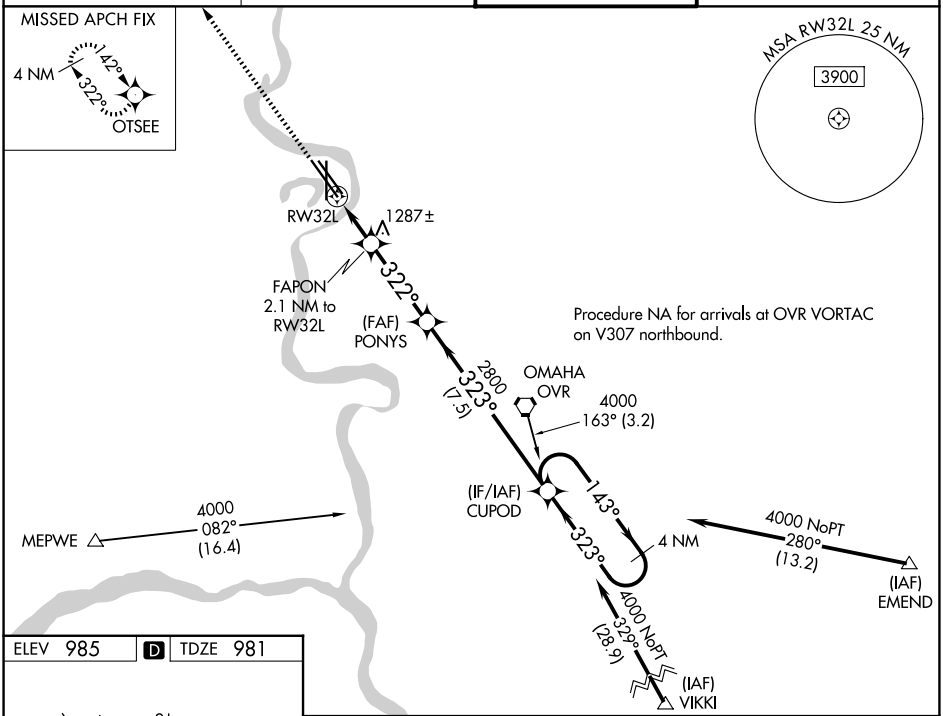

ELEV 985 | D | TDZE 981

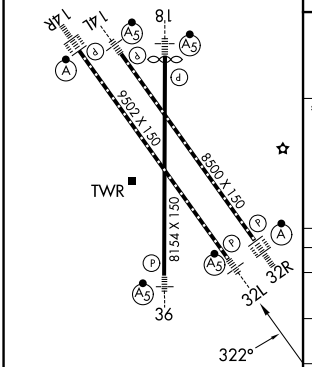

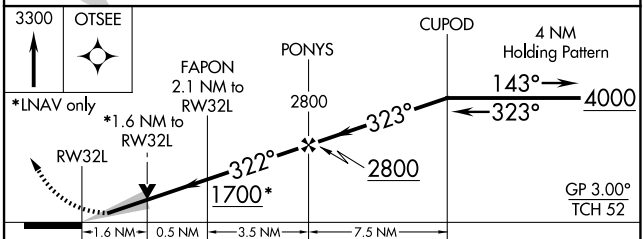

CATEGORY	A	B	C	D
LPV DA#	1181/24 200 (200-½)			
LNAV/VNAV DA	1572-1¼ 591 (600-1¼)			
LNAV MDA	1540/24 559 (600-½)		1540/60 559 (600-1¼)	
CIRCLING	1660-1 675 (700-1)	1680-1 695 (700-1)	2000-3 1015 (1100-3)	2040-3 1055 (1100-3)

HIRL all Rwys
TDZ/CL Rwys 14R and 32R

NC-2, 25 DEC 2025 to 22 JAN 2026

NC-2, 25 DEC 2025 to 22 JAN 2026