PANAMA CITY, FLORIDA

ILS Z or LOC Z RWY 14L

LOC I-TYF	APCH CRS	Rwy ldg 10,008 TDZE 14 Arpt Elev 17
111.5	138°	

[USAF]

TYNDALL AFB (KPAM)

DME or RADAR required.

T * When ALS inop, increase RVR to 40 and vis to ¾ mile.
** When ALS inop, increase CAT AB RVR to 55, vis to 1 mile; CAT CDE vis to 1⅜ miles.

ALSF-1

MISSED APPROACH: Track outbound PAM TACAN R-140 to 3 DME (NORWE), then turn left to join PAM R-004 to 15 DME (NENCY) and hold. Maintain 3000.

ATIS ★	APP CON			TOWER ★	GND CON	ASR/PAR
254.4	125.2	392.1	(N abv 5000')	133.95 263.15	121.9 259.3	
	120.825	379.3	(N blw 5000')			
	124.15	338.35	(S abv 5000')			
	119.775	317.45	(S blw 5000')			

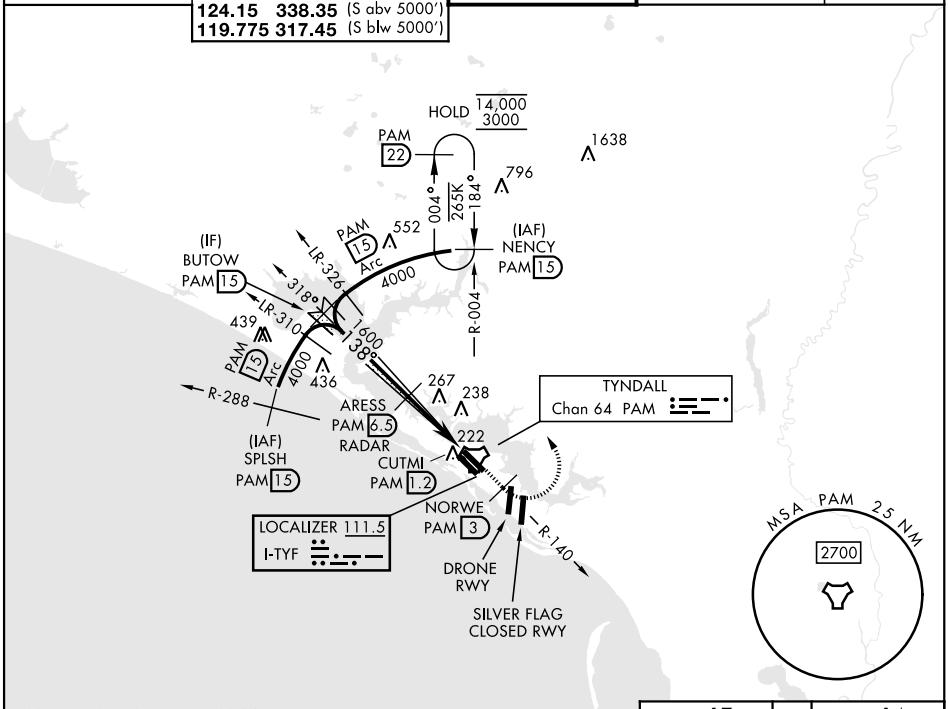

EMERG SAFE ALT 100 NM 3300

3000 PAM R-140	NORWE PAM 3	PAM R-004	NENCY PAM 15

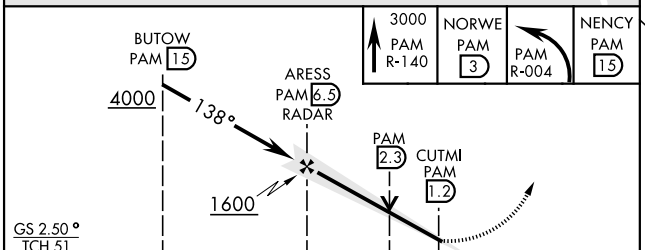

ELEV 17 | TDZE 14

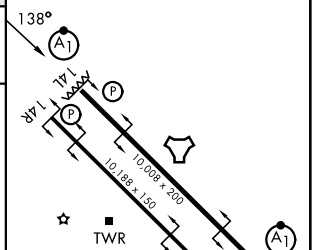

Recommend Rwy 14L-32R for apch end engagement of A-Gear.

HIRL all rwys

CATEGORY	A	B	C	D	E
S-ILS 14L *	214/24		200	(200-½)	
S-LOC 14L**	500/24	486 (500-½)	500/50	486	(500-1)
CIRCLING	540-1	523 (600-1)	540-1½ 523 (600-1½)	580-2	563 (600-2)

FAF to MAP 5.3 NM					
Knots	60	90	120	150	180
Min:Sec	5:18	3:32	2:39	2:07	1:46

SE-3, 25 DEC 2025 to 22 JAN 2026

SE-3, 25 DEC 2025 to 22 JAN 2026