LOC I-AGC	APP CRS	Rwy Ldg	6501
109.1	281°	TDZE	1251
		Apt Elev	1252

ILS or LOC RWY 28
ALLEGHENY COUNTY (AGC)

RADAR required.

Autopilot coupled approach NA below 1900. Circling Rwy 13 NA at night. For inop ALS, increase S-LOC Cats C and D visibility to RVR 6000. Inop table does not apply to S-ILS 28.

MALS

MISSED APPROACH: Climb to 2000 then climbing left turn to 3000 direct AGC VOR/DME and hold, continue climb-in-hold to 3000.

ATIS	PITTSBURGH APP CON	ALLEGHENY TOWER	GND CON
120.55	119.35 285.575	121.1 239.0	121.7

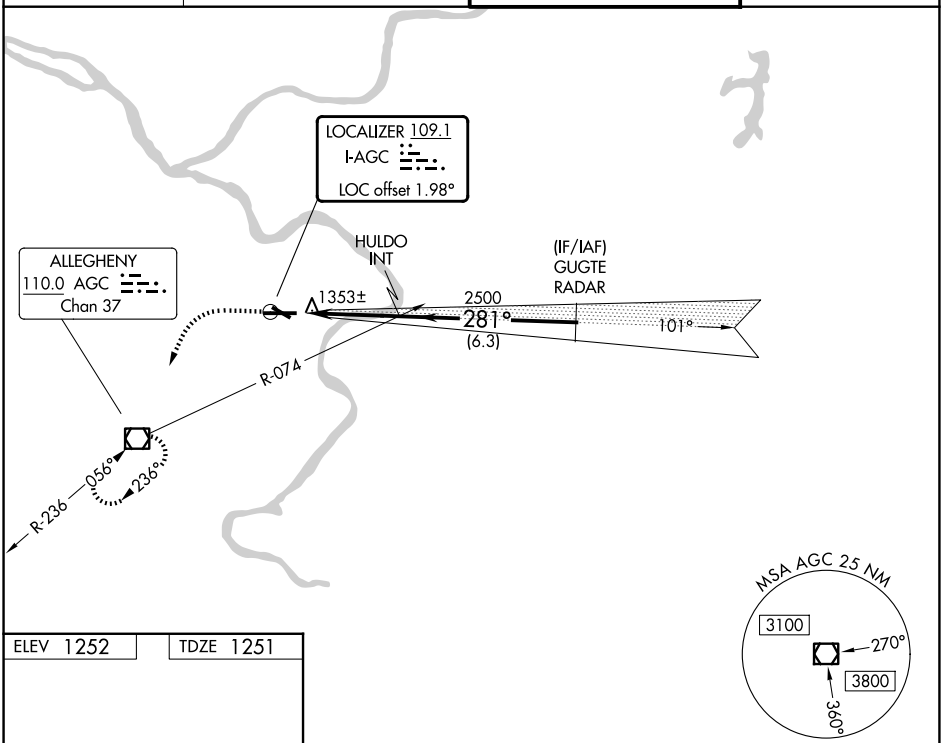

ELEV 1252 TDZE 1251

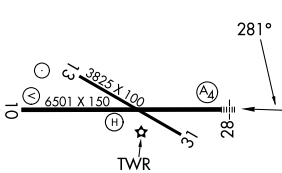

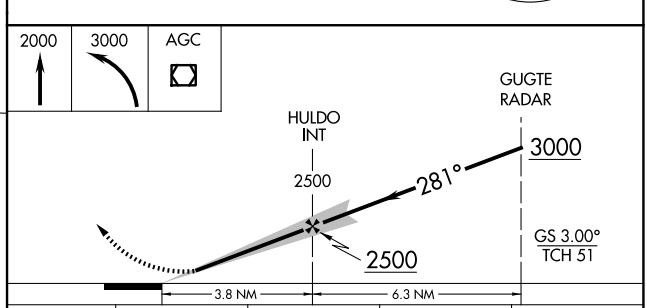

REIL Rwys 10, 13, and 31
HIRL Rwys 10-28 and 13-31

FAF to MAP 3.8 NM					
Knots	60	90	120	150	180
Min:Sec	3:48	2:32	1:54	1:31	1:16

CATEGORY	A	B	C	D
S-ILS 28	1501/40 250 (300- ¾)			
S-LOC 28	1660/40 409 (500-¾)		1660/50 409 (500-1)	
CIRCLING	1720-1 468 (500-1)		1980-2 728 (800-2)	1980-2¼ 728 (800-2¼)

NE-4, 25 DEC 2025 to 22 JAN 2026