WAAS CH 99522 W24A	APP CRS 238°	Rwy Ldg 6010 TDZE 1170 Apt Elev 1175

RNAV (GPS) Y RWY 24
ROANOKE/BLACKSBURG RGNL (WOODRUM FLD) (ROA)

RNP APCH.

T A -12°C

Circling NA northwest of Rwy 6-24.
Rwy 24 helicopter visibility reduction below ¾ SM NA.

MISSED APPROACH: Climbing left turn to 4000 direct MONAT and hold.

ATIS	ROANOKE APP CON	ROANOKE TOWER	GND CON
132.375	133.225 339.8	118.3 257.8	121.9 257.8

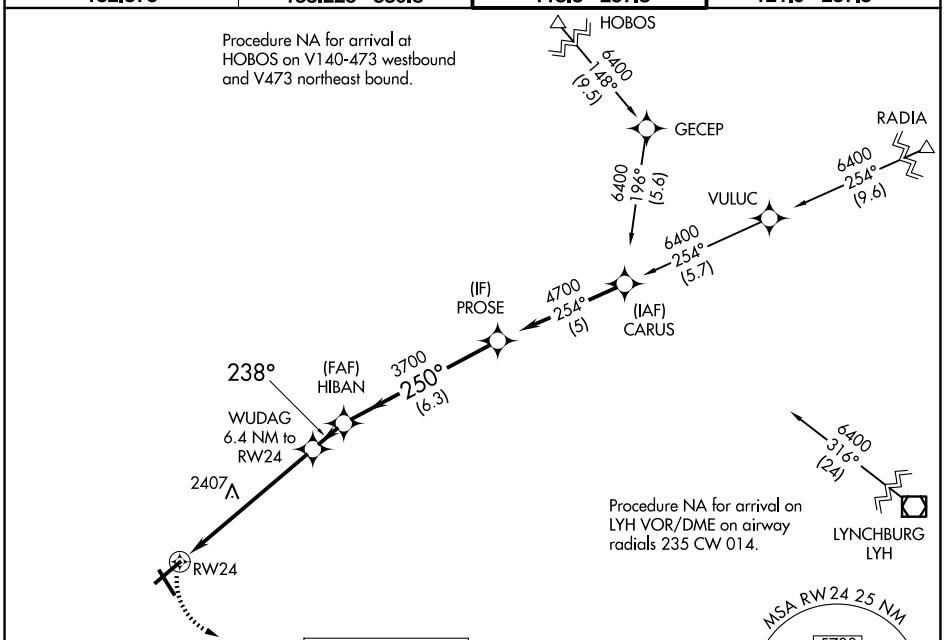

ELEV 1175 D TDZE 1170

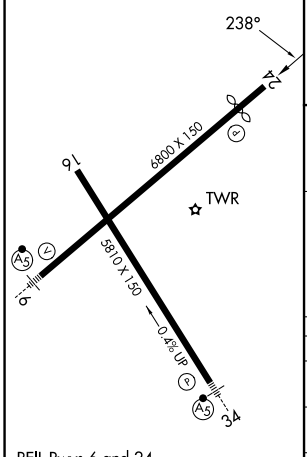

REIL Rwys 6 and 24
HIRL Rwys 6-24 and 16-34

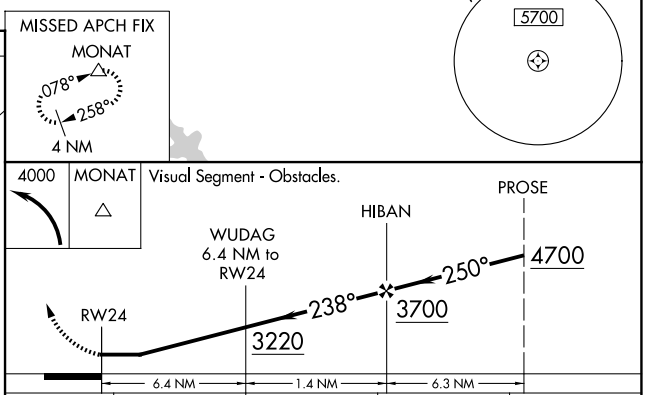

CATEGORY	A	B	C	D
LP MDA	2500-1¼ 1330 (1400-1¼)	2500-1½ 1330 (1400-1½)	2500-3	1330 (1400-3)
LNAV MDA	3000-1¼ 1830 (1900-1¼)	3000-1½ 1830 (1900-1½)	3000-3	1830 (1900-3)
CIRCLING	3000-1¼ 1825 (1900-1¼)	3000-1½ 1825 (1900-1½)	3000-3	1825 (1900-3)

NE-3, 25 DEC 2025 to 22 JAN 2026