ILS or LOC RWY 17
SALT LAKE CITY INTL (SLC)

LOC/DME I-BNT	APP CRS	Rwy Ldg	9596
111.5	169°	TDZE	4222
Chan 52		Apt Elev	4231

From WEBER, EKKHO: RNAV 1-GPS required.

DME or RADAR required.

Simultaneous approach authorized. For inop ALS, increase S-ILS 17 Cat E visibility to RVR 4000, increase S-LOC 17 Cat C/D/E visibility to 1⅜ SM.

MALSR

MISSED APPROACH: Climb to 10000 on FFU R-342 to FFU VORTAC and hold.

D-ATIS	SALT LAKE CITY APP CON	SALT LAKE CITY TOWER	GND CON	CLNC DEL	CPDLC
124.75 125.625	125.7 284.6	118.3 257.8	121.9 348.6	127.3 379.975	

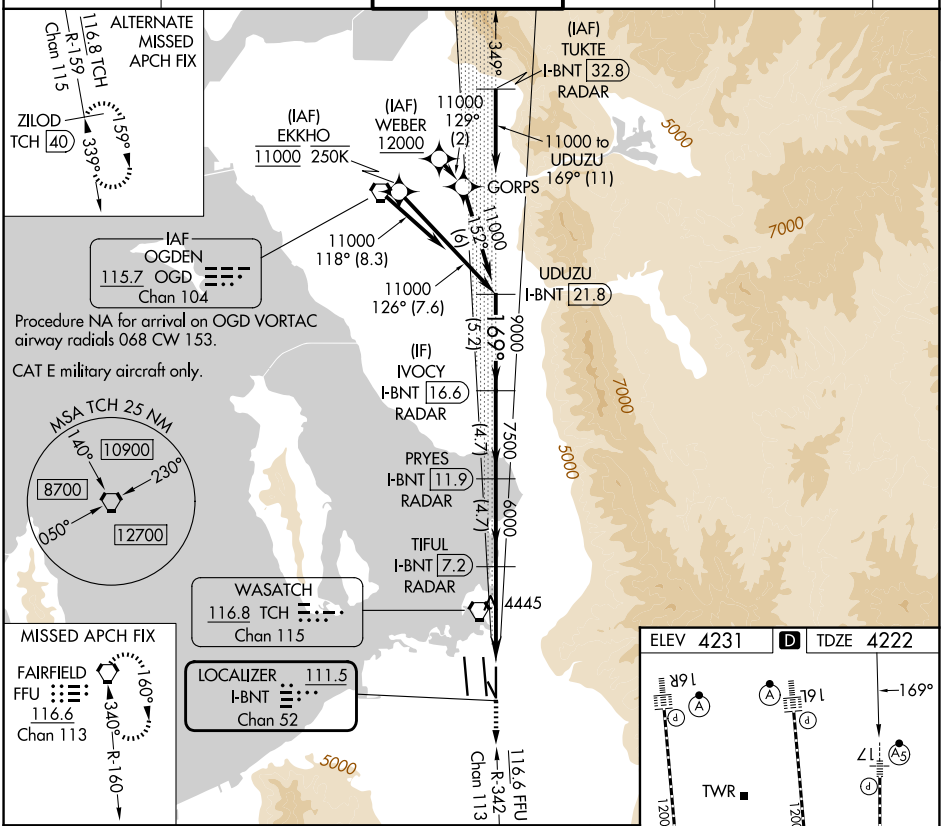

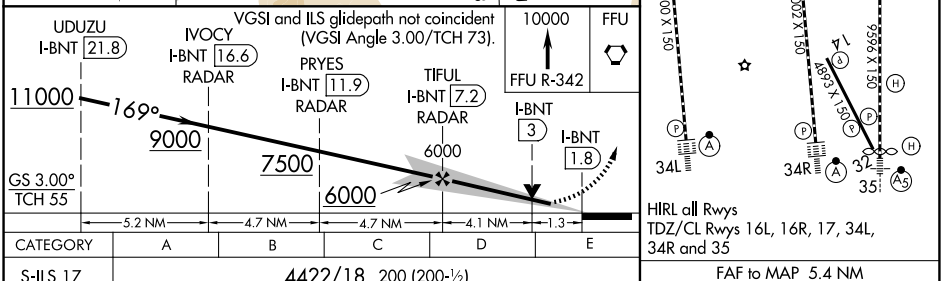

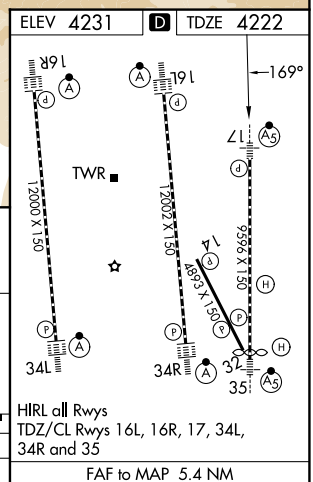

HIRL all Rwys
TDZ/CL Rwys 16L, 16R, 17, 34L, 34R and 35

CATEGORY	A	B	C	D	E
S-ILS 17	4422/18 200 (200-½)				
S-LOC 17	4700/24 478 (500-½)		4700/50 478 (500-1)		

FAF to MAP 5.4 NM					
Knots	60	90	120	150	180
Min:Sec	5:24	3:36	2:42	2:10	1:48

SW-4, 25 DEC 2025 to 22 JAN 2026

SW-4, 25 DEC 2025 to 22 JAN 2026