APP CRS	Rwy Ldg	12000
344°	TDZE	4229
	Apt Elev	4231

RNAV (RNP) Z RWY 34L
SALT LAKE CITY INTL (SLC)

RNP AR APCH - GPS. Authorization required. From PEFNO: RF.

For uncompensated Baro-VNAV systems, procedure NA below -10°C or above 54°C. Simultaneous approach authorized. For inop ALS, increase RNP 0.10, RNP 0.20 visibility all Cats to RVR 4500, RNP 0.30 visibility all Cats to RVR 6000.

ALSF-2

MISSED APPROACH: Climb to 4800 then climbing left turn to 8100 direct STACO and hold.
*Missed approach requires minimum climb of 250 feet per NM to 4700.

D-ATIS	SALT LAKE CITY APP CON	SALT LAKE CITY TOWER	GND CON	CLNC DEL	CPDLC
124.75 125.625	125.7 284.6	132.65 336.4	123.775 348.6	127.3 379.975	

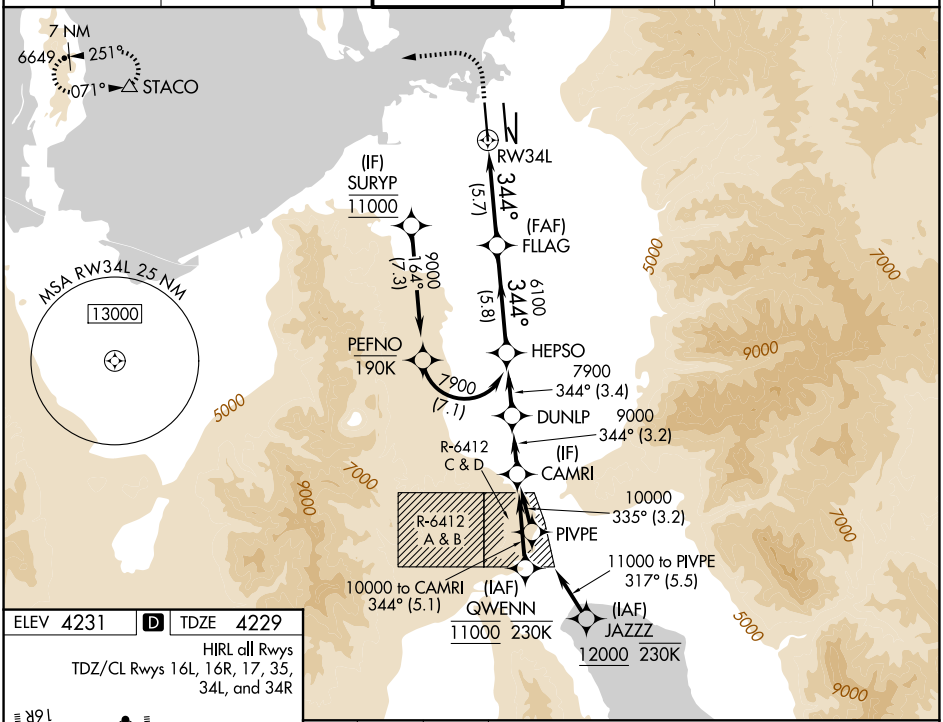

ELEV 4231 | D | TDZE 4229

HIRL all Rwys
TDZ/CL Rwys 16L, 16R, 17, 35, 34L, and 34R

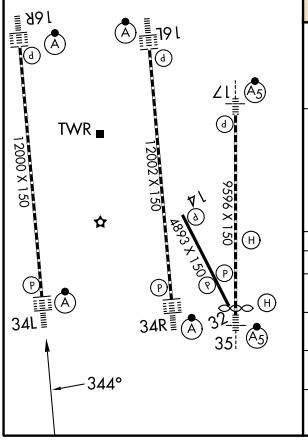

4800	8100	STACO
↑	↰	△

VGSI and RNAV glidepath not coincident (VGSI Angle 3.00/TCH 73).

See planview for multiple IF locations.

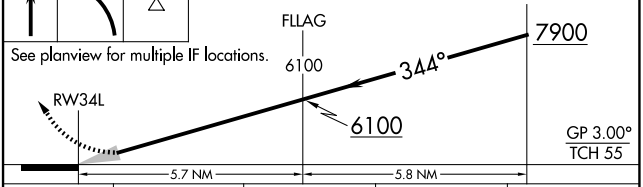

CATEGORY	A	B	C	D
RNP 0.10 DA*	4490/24	261 (300-½)		
RNP 0.20 DA	4530/24	301 (300-½)		
RNP 0.30 DA	4643/40	414 (500-¾)		

AUTHORIZATION REQUIRED

SW-4, 25 DEC 2025 to 22 JAN 2026

SW-4, 25 DEC 2025 to 22 JAN 2026