WAAS CH 93506 W05A	APP CRS 061°	Rwy Ldg 8002 TDZE 3952 Apt Elev 3967

RNAV (GPS) RWY 5
SCOTTSBLUFF/WESTERN NEBRASKA RGNL/WM B HEILIG FLD (BFF)

RNP APCH.

Baro-VNAV NA when using Alliance altimeter setting. For uncompensated Baro-VNAV systems, LNAV/VNAV NA below -22°C (-7°F) or above 51°C (124°F). When local altimeter setting not received, use Alliance altimeter setting and increase all DA 91 feet and all MDA 100 feet; increase LPV all Cats visibility ⅜ mile, LNAV/VNAV all Cats visibility ¼ mile, LNAV Cats C/D visibility ¼ mile, Circling Cat C visibility ½ mile and Cat D visibility ¼ mile.

MISSED APPROACH: Climb to 4400 then climbing right turn to 6900 direct BFF VORTAC and hold, continue climb-in-hold to 6900.

ASOS	DENVER CENTER	UNICOM
121.025	127.95 338.2	123.0 (CTAF) L

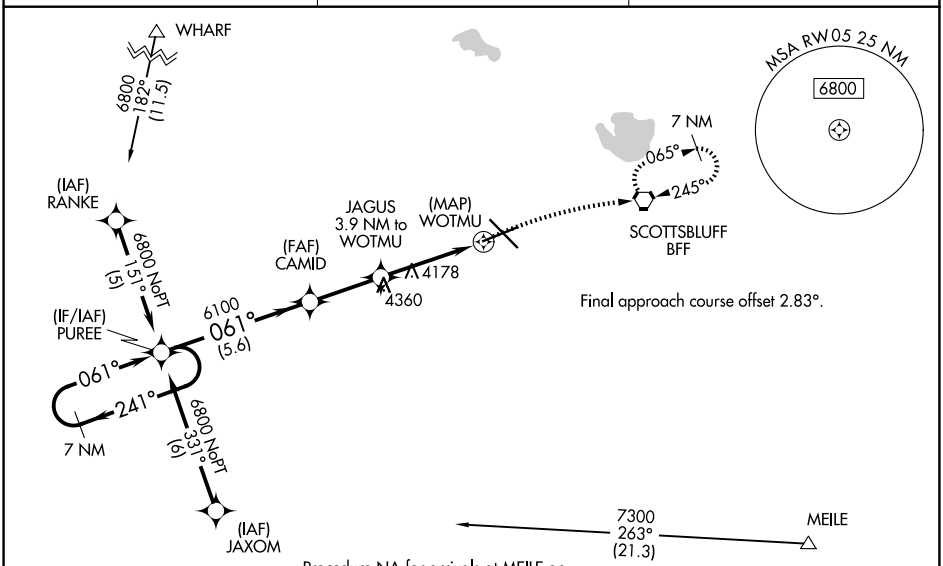

Procedure NA for arrivals at MEILE on V169 southeast bound and arrivals at WHARF on V89 northeast bound.

ELEV 3967 D TDZE 3952

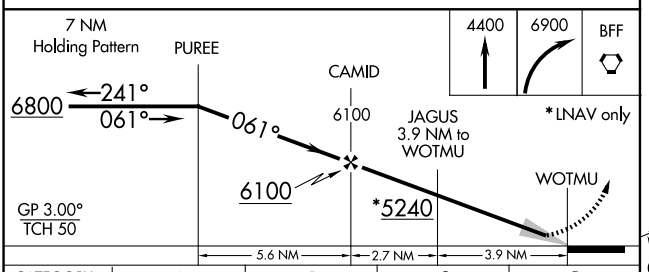

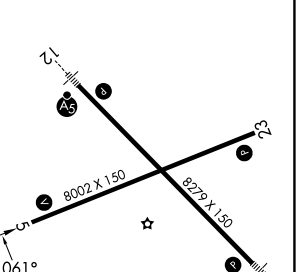

CATEGORY	A	B	C	D
LPV DA	4202-1 250 (300-1)			
LNAV/VNAV DA	4418-1⅝ 466 (500-1⅝)			
LNAV MDA	4480-1 528 (600-1)		4480-1½ 528 (600-1½)	
CIRCLING	4500-1 533 (600-1)		4560-1½ 593 (600-1½)	4720-2½ 753 (800-2½)

HIRL Rwy 12-30 L
MIRL Rwy 5-23 L

NC-2, 25 DEC 2025 to 22 JAN 2026

NC-2, 25 DEC 2025 to 22 JAN 2026