VORTAC TOP	APP CRS	Rwy Ldg	7001
117.8	200°	TDZE	1047
Chan 125		Apt Elev	1078

VOR/DME or TACAN RWY 21

TOPEKA RGNL (FOE)

MISSED APPROACH: Climb to 3000 direct OKETE/24 DME and hold.

ATIS	KANSAS CITY CENTER	FORBES TOWER★	GND CON	UNICOM
128.25	123.8 343.7	120.8 (CTAF) L 340.2	118.425 275.8	122.95

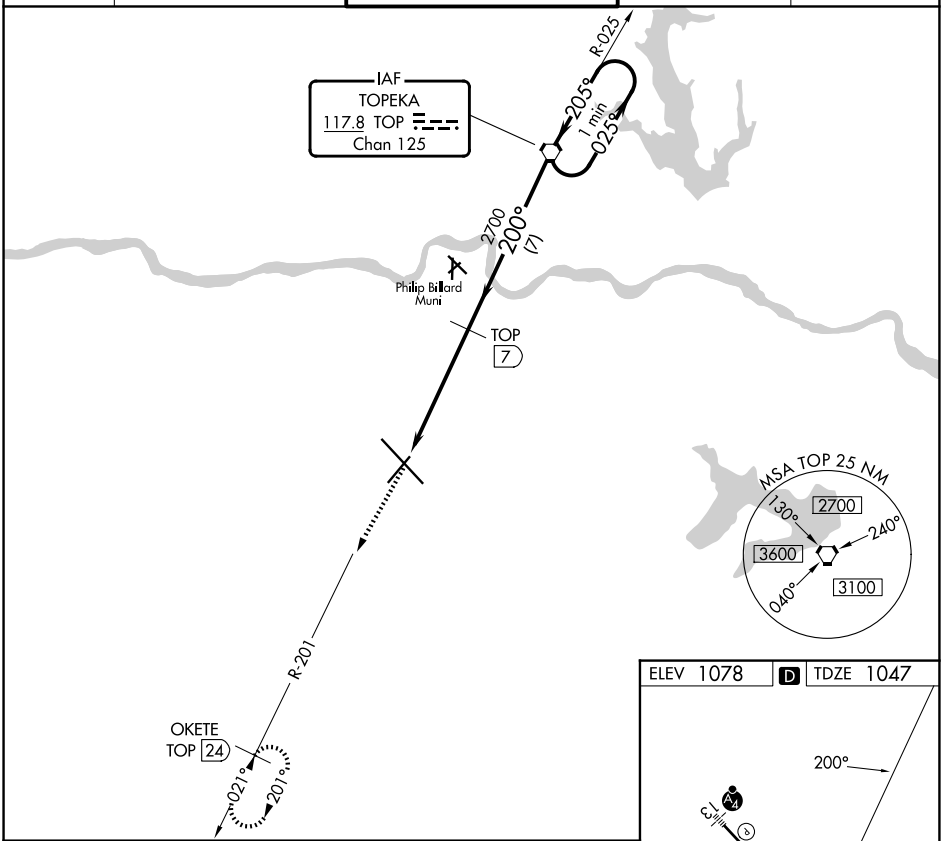

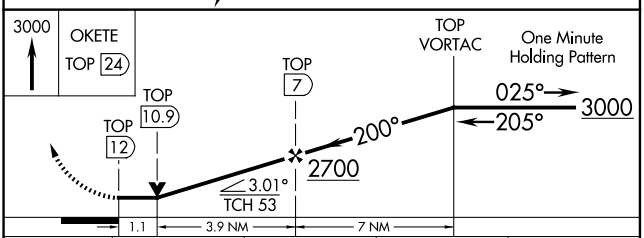

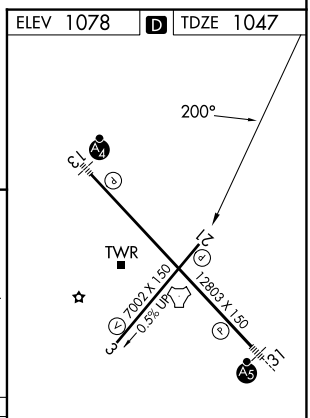

CATEGORY	A	B	C	D
S-21	1440-1 393 (400-1)			1440-1¼ 393 (400-1¼)
CIRCLING	1520-1 442 (500-1)	1580-1 502 (600-1)	1580-1½ 502 (600-1½)	1700-2 622 (700-2)

REIL Rwys 3, 13 and 21
MIRL Rwy 3-21 L
HIRL Rwy 13-31 L

NC-2, 25 DEC 2025 to 22 JAN 2026

NC-2, 25 DEC 2025 to 22 JAN 2026