APP CRS	Rwy Ldg	8240
279°	TDZE	18
	Apt Elev	20

RNAV (RNP) W RWY 28R

PALM BEACH INTL (PBI)

RNP AR APCH - GPS, RF. Authorization required.

For uncompensated Baro-VNAV systems, procedure NA below 6°C or above 54°C.

MISSED APPROACH: Climb to 3000 on the final approach track to RW28R and direct JANTU and track on 006° to MORGA and hold.

D-ATIS	PALM BEACH APP CON	PALM BEACH TOWER	GND CON	CLNC DEL	CPDLC
123.75	128.3 317.4	119.1 257.8	121.9 284.6	121.6 284.6	

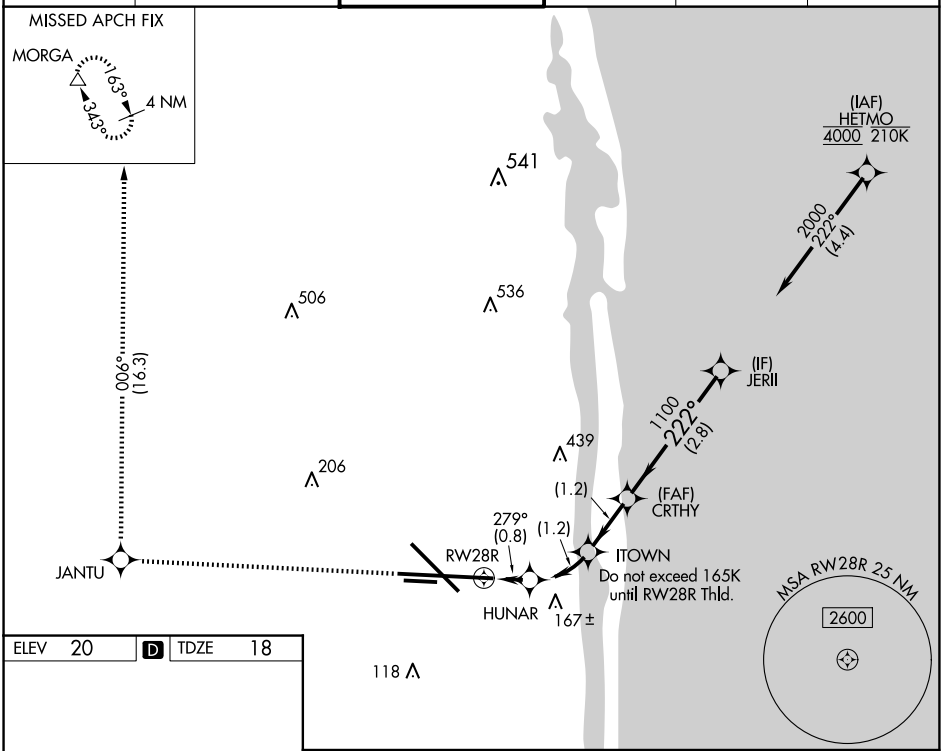

ELEV 20 | D | TDZE 18

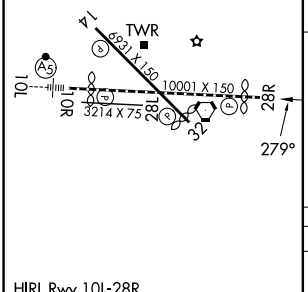

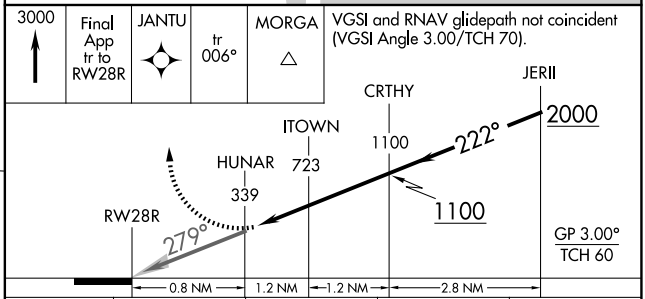

CATEGORY	A	B	C	D
RNP 0.30 DA	725-2½ 707 (800-2½)			

AUTHORIZATION REQUIRED

HIRL Rwy 10L-28R
REIL Rwys 10R, 14, 28L, 28R and 32
MIRL Rwys 14-32 and 10R-28L

SE-3, 25 DEC 2025 to 22 JAN 2026