CHERRY POINT, NORTH CAROLINA

RNAV (GPS) RWY 23R

WAAS Chan 51523 W23A	APCH CRS 235°	Rwy ldg 7552 TDZE 23 Arpt Elev 29

[USN] CHERRY POINT MCAS (CUNNINGHAM FLD) (KNKT)

RNP APCH

* When ALS inop, increase vis to ¾ mile.
** When ALS inop, increase vis to 1 mile.

MALSR A5

Missed Approach: Climb to 600 then climbing left turn to 2600 direct ICORE and hold. Continue climb in hold to 2600.

ATIS	APP CON	TOWER	GND CON	CLNC DEL	ASR/PAR
127.475 244.875	(E) 119.75 360.775 (abv 2600′) (E) 132.575 299.6 (at/blw 2600′) (W) 119.35 377.175 (N) 124.1 268.7	121.3 340.2	128.625 239.025	125.95 316.125	

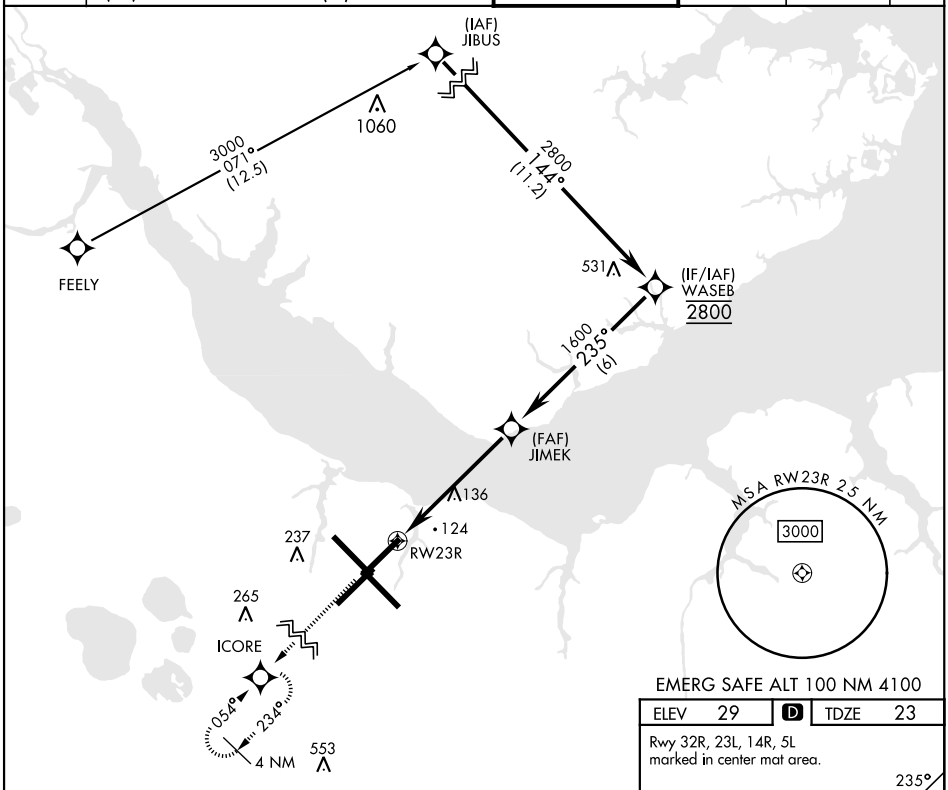

EMERG SAFE ALT 100 NM 4100

ELEV 29	D	TDZE 23

Rwy 32R, 23L, 14R, 5L marked in center mat area.

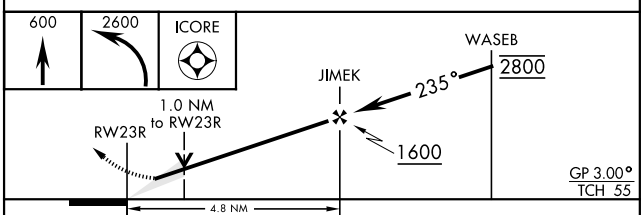

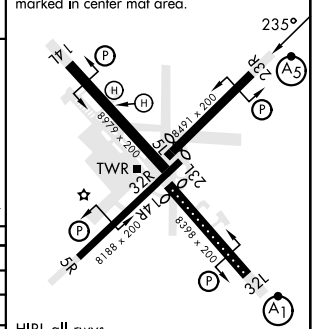

HIRL all rwys
REIL Rwy 5L and 14R
Rwy 5L-23R ldg 7552′
Rwy 14R-32L ldg 7551′

CATEGORY	A	B	C	D
LPV*	223- ½ 200 (200-½)			
LNAV/VNAV DA**	400- ⅝ 377 (400-⅝)			
LNAV MDA**	400-½ 377 (400-½)		400-⅝ 377 (400-⅝)	
C CIRCLING	580-1 551 (600-1)		580-1 ½ 551 (600-1½)	580-2 551 (600-2)

SE-2, 25 DEC 2025 to 22 JAN 2026