ILS or LOC RWY 23L
RALEIGH-DURHAM INTL (RDU)

LOC/DME I-LEI	APP CRS	Rwy Ldg	7500
108.5	234°	TDZE	435
Chan 22		Apt Elev	435

RNAV 1-DME/DME/IRU or GPS or RADAR required for procedure entry. DME required for LOC only.

Simultaneous approach authorized. For inop ALS, increase S-ILS 23L all Cats visibility to RVR 5500. Localizer unusable for coupled approaches below 1100 or within 2 NM of threshold.

MALSR

MISSED APPROACH: Climb to 1100 then climbing left turn to 2600 on heading 050° and RDU VORTAC R-092 to ZEBUL INT and hold.

D-ATIS	RALEIGH APP CON	RALEIGH TOWER	GND CON	CLNC DEL	CPDLC
123.8	127.675 307.9	127.45 257.8	121.9 348.6	120.1	

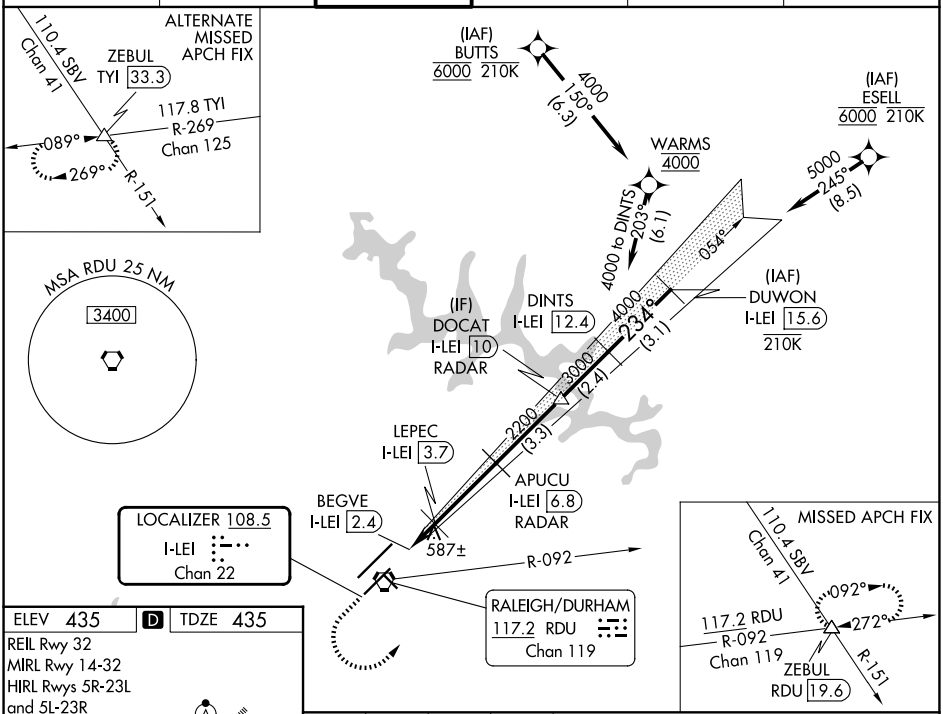

ELEV 435 | D | TDZE 435

REIL Rwy 32
MIRL Rwy 14-32
HIRL Rwys 5R-23L and 5L-23R
TDZ/CL Rwys 23R, 23L and 5L

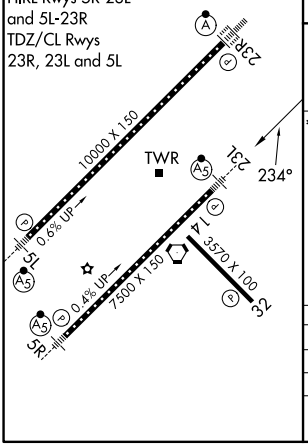

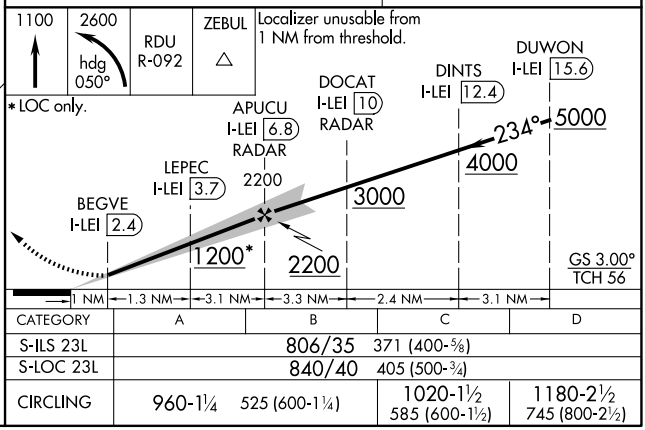

CATEGORY	A	B	C	D
S-ILS 23L	806/35 371 (400-⅝)			
S-LOC 23L	840/40 405 (500-¾)			
CIRCLING	960-1¼ 525 (600-1¼)		1020-1½ 585 (600-1½)	1180-2½ 745 (800-2½)

SE-2, 25 DEC 2025 to 22 JAN 2026

SE-2, 25 DEC 2025 to 22 JAN 2026