APP CRS	Rwy Ldg	7500
054°	TDZE	420
	Apt Elev	435

RNAV (RNP) Z RWY 5R
RALEIGH-DURHAM INTL (RDU)

RNP AR APCH-GPS.

For uncompensated Baro-VNAV systems, procedure NA below -12°C or above 54°C. For inop ALS, increase RNP 0.30 all Cats visibility to RVR 4500. Simultaneous approach authorized, except for arrivals at STINT.

MALSR

MISSED APPROACH: Climb to 1000 then climbing right turn to 2600 direct ZEBUL and hold.

D-ATIS	RALEIGH APP CON	RALEIGH TOWER	GND CON	CLNC DEL	CPDLC
123.8	127.675 307.9	127.45 257.8	121.9 348.6	120.1	

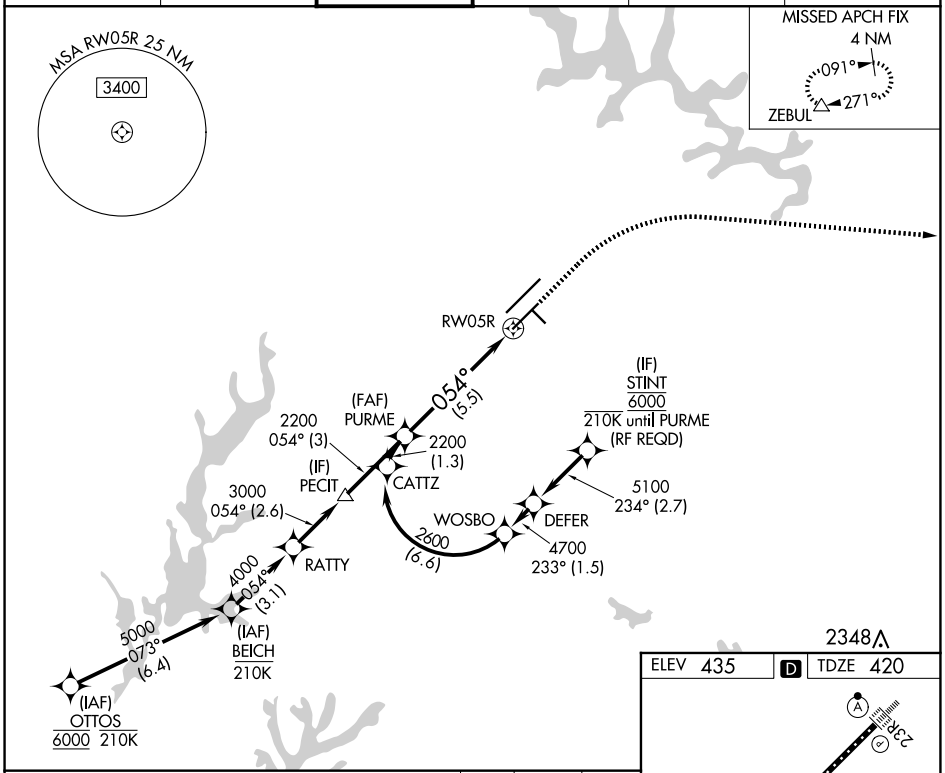

VGSI and RNAV glidepath not coincident (VGSI Angle 3.00/TCH 62).

1000	2600	ZEBUL

See planview for multiple IF locations.

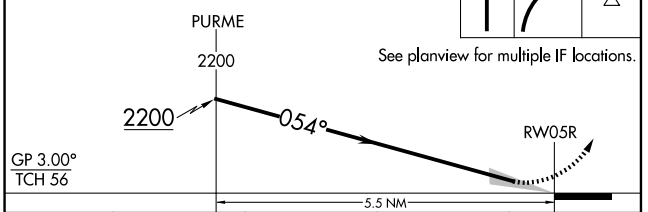

CATEGORY	A	B	C	D
RNP 0.30 DA	721/24 301 (400-½)			

AUTHORIZATION REQUIRED

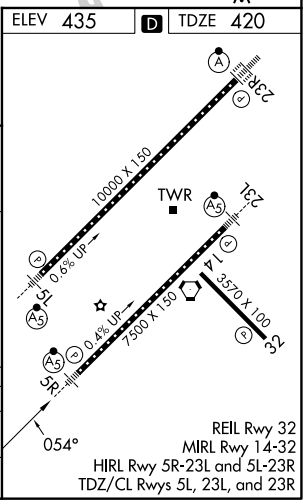

SE-2, 25 DEC 2025 to 22 JAN 2026