RNAV (GPS) Y RWY 5R

RALEIGH-DURHAM INTL (RDU)

WAAS CH 90213 W05B	APP CRS 054°	Rwy Ldg 7500 TDZE 420 Apt Elev 435

RNP APCH-GPS.

Simultaneous approach authorized. LNAV procedure NA during simultaneous operations. For uncompensated Baro-VNAV systems, LNAV/VNAV NA below -12°C or above 54°C. Use of FD or AP required during simultaneous operations. For inop ALS, increase LNAV/VNAV all Cats visibility to RVR 4500 and LNAV Cats C/D visibility to RVR 5500. # RVR 1800 authorized with use of FD or AP or HUD to DA.

MALSR

MISSED APPROACH: Climb to 1000 then climbing right turn to 2600 direct ZEBUL and hold.

D-ATIS	RALEIGH APP CON	RALEIGH TOWER	GND CON	CLNC DEL	CPDLC
123.8	127.675 307.9	127.45 257.8	121.9 348.6	120.1	

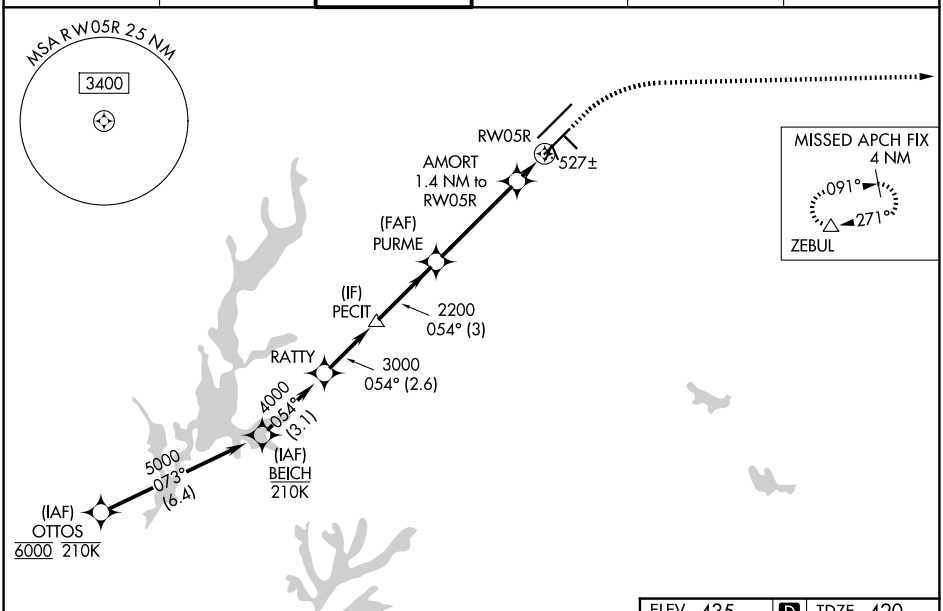

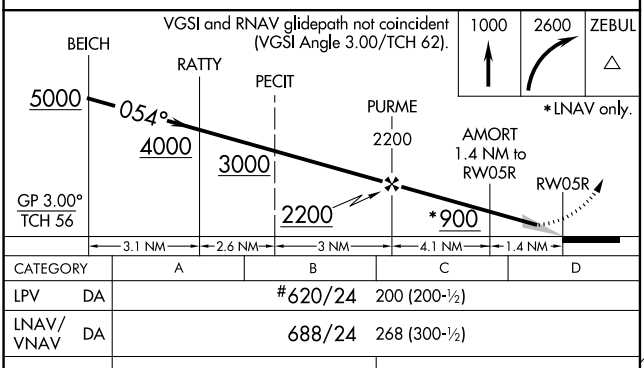

CATEGORY	A	B	C	D
LPV DA	#620/24 200 (200-½)			
LNAV/VNAV DA	688/24 268 (300-½)			
LNAV MDA	780/24 360 (400-½)		780/40 360 (400-¾)	
CIRCLING	960-1 525 (600-1)		1020-1½ 585 (600-1½)	1180-2½ 745 (800-2½)

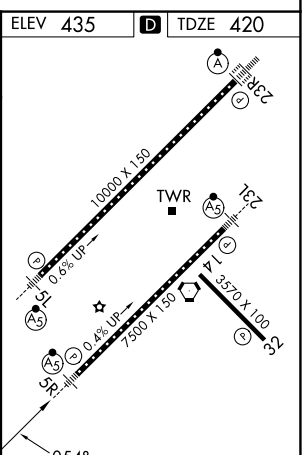

SE-2, 25 DEC 2025 to 22 JAN 2026