RNAV (GPS) RWY 30
TRI-STATE/MILTON J FERGUSON FLD (HTS)

WAAS CH 66017 W30A	APP CRS 298°	Rwy Ldg 6516 TDZE 828 Apt Elev 828

RNP APCH - GPS.

For uncompensated Baro-VNAV systems, LNAV/VNAV NA below -14°C or above 54°C.

MISSED APPROACH: Climb to 1700 then climbing right turn to 4000 direct CROUP and hold, continue climb-in-hold to 4000.

ATIS	HUNTINGTON APP CON	HUNTINGTON TOWER	GND CON	CLNC DEL
125.2	119.75 270.1	118.5 270.1	121.9	118.05

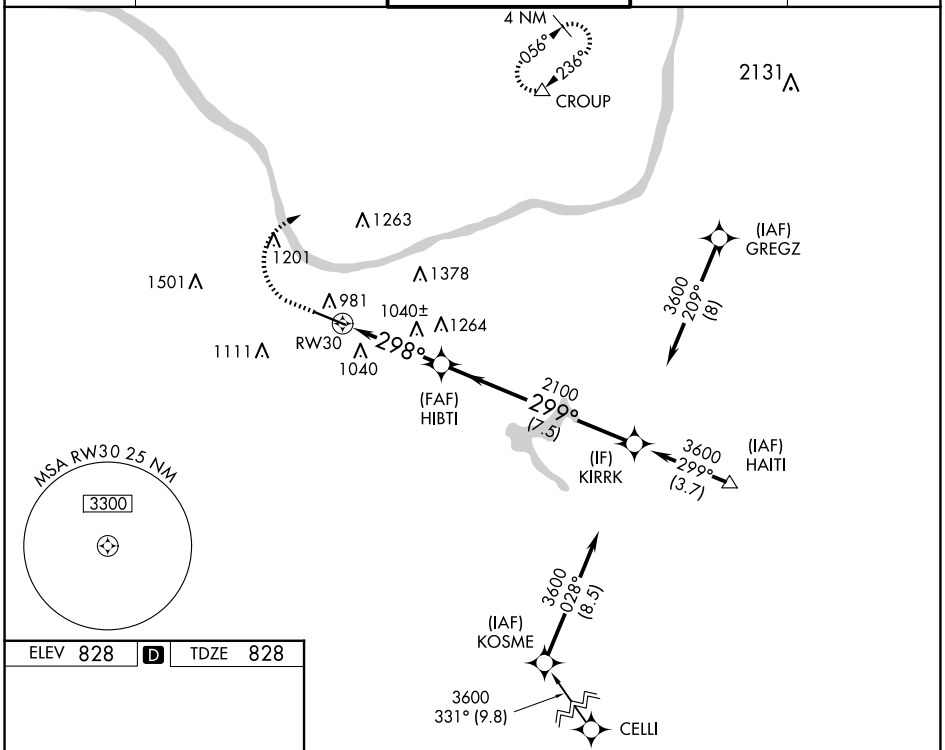

ELEV 828 D TDZE 828

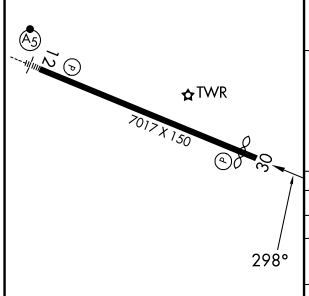

REIL Rwy 30
HIRL Rwy 12-30

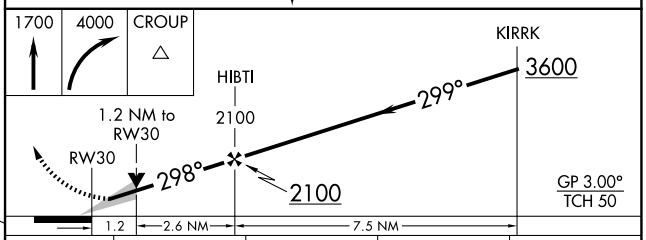

CATEGORY	A	B	C	D
LPV DA	1028-3/4 200 (200-3/4)			
LNAV/VNAV DA	1146-7/8 318 (400-7/8)			
LNAV MDA	1260-1 432 (500-1)		1260-1 1/4 432 (500-1 1/4)	
C CIRCLING	1300-1 472 (500-1)	1380-1 552 (600-1)	1520-2 692 (700-2)	1740-3 912 (1000-3)

NE-4, 25 DEC 2025 to 22 JAN 2026