WAAS CH 87117 W26A	APP CRS 260°	Rwy ldg 9318 TDZE 448 Apt Elev 469

RNAV (GPS) RWY 26
FORT SMITH RGNL (FSM)

RNP APCH - GPS.

ASR: Circling NA for Cat E northwest of Rwys 8 and 20. Circling Rwy 20, 26 NA at night. For uncompensated Baro-VNAV systems, LNAV/VNAV NA below -11°C or above 54°C. Circling NA for Cat E NA when R-2401B active. For inop ALS, increase LPV Cat E visibility to RVR 4000, LNAV/VNAV all Cats visibility to 1⅜ SM, and LNAV Cat E visibility to 1⅝ SM. *RVR 1800 authorized with use of FD or AP or HUD to DA.

MALSR

MISSED APPROACH: Climb to 3000 direct IXASY and hold.

ATIS	RAZORBACK APP CON *	FORT SMITH TOWER *	GND CON	CLNC DEL	UNICOM
124.775	120.9 343.75	118.3 (CTAF) L 323.175	121.9 275.8	133.85 278.3	122.95

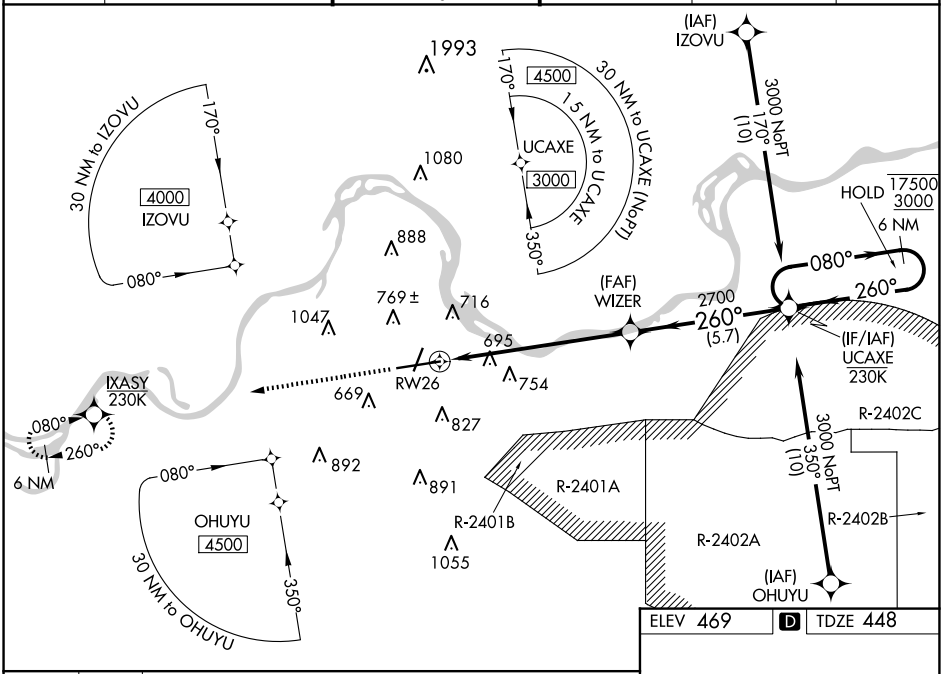

ELEV 469 D TDZE 448

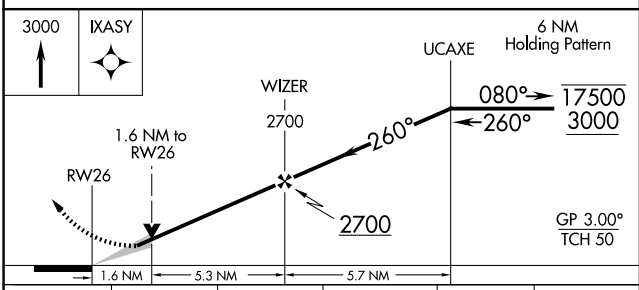

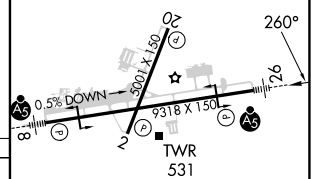

CATEGORY	A	B	C	D	E
LPV DA *	648/24 200 (200-½)				
LNAV/VNAV DA	962/55 514 (500-1)				
LNAV MDA	1000/24 552 (600-½)		1000/60 552 (600-1¼)		
C CIRCLING	1140-1 671 (700-1)		1400-2¾ 931 (1000-2¾)	1400-3 931 (1000-3)	

HIRL Rwy 8-26 L
MIRL Rwy 2-20 L

SC-1, 25 DEC 2025 to 22 JAN 2026
SC-1, 25 DEC 2025 to 22 JAN 2026