RNAV (GPS) RWY 25
OXNARD (OXR)

WAAS CH 86299 W25A	APP CRS 256°	Rwy ldg 5500 TDZE 44 Apt Elev 45

RNP APCH - GPS.

Inoperative table does not apply. Baro-VNAV NA when using Camarillo altimeter setting. For uncompensated Baro-VNAV systems, LNAV/VNAV NA below -15°C or above 43°C. When local altimeter setting not received, use Camarillo altimeter setting and increase LPV DA to 440 feet, LNAV/VNAV DA to 437 feet. Increase all MDAs 20 feet and Circling Cat C visibility ¼ SM.

MALSF

MISSED APPROACH: Climb to 2000 direct PEWKI and on track 239° to SQUID and hold.

ATIS	POINT MUGU APP CON★	OXNARD TOWER★	GND CON
118.05	124.7 335.5	134.95 (CTAF) L 257.8	121.9

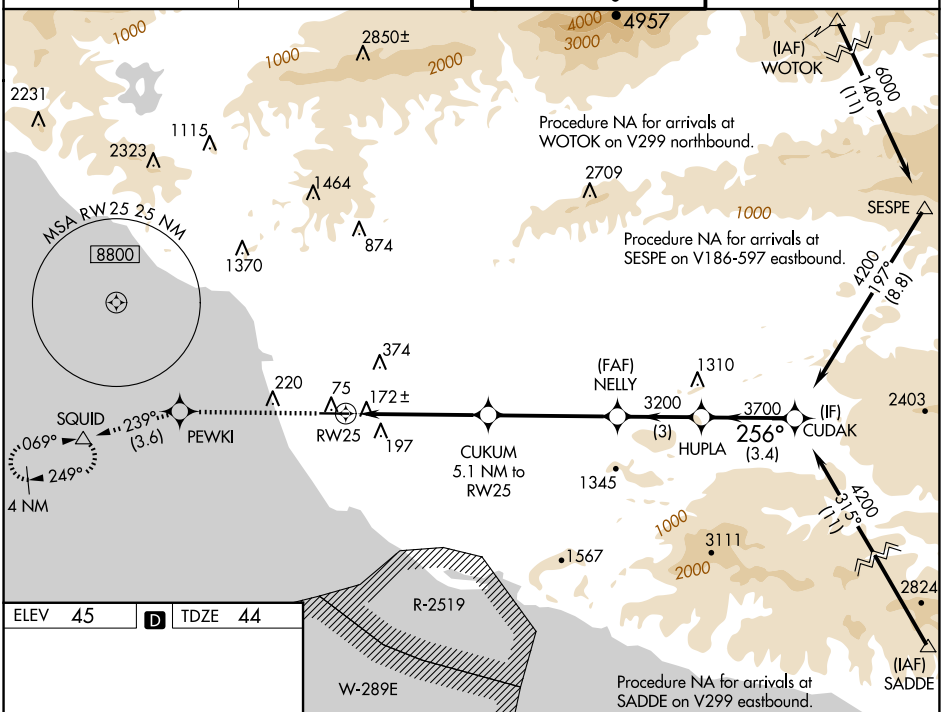

ELEV 45 D TDZE 44

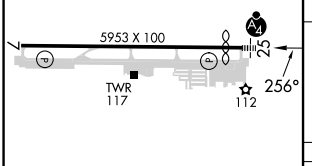

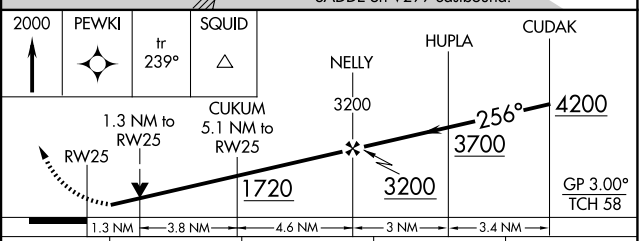

CATEGORY	A	B	C	D
LPV DA	424-1 380 (400-1)			
LNAV/VNAV DA	421-1 377 (400-1)			
LNAV MDA	520-1 476 (500-1)		520-1⅜ 476 (500-1⅜)	
CIRCLING	520-1 475 (500-1)		700-1¾ 655 (700-1¾)	760-2¼ 715 (800-2¼)

REIL Rwy 7 L
MIRL Rwy 7-25 L

SW-3, 25 DEC 2025 to 22 JAN 2026

SW-3, 25 DEC 2025 to 22 JAN 2026