| VOR/DME JHW 114.7 Chan 94 | APP CRS 258° | Rwy Ldg 5300 TDZE 1721 Apt Elev 1723 |
|---|---|---|

# VOR RWY 25
## CHAUTAUQUA COUNTY/JAMESTOWN (JHW)

T Inoperative table does not apply. Circling to Rwy 13/31 NA at night.

MALSR

MISSED APPROACH: Climbing right turn to 3700 direct JHW VOR/DME and hold.

| AWOS-3PT | BUFFALO APP CON ★ | UNICOM |
|---|---|---|
| 118.425 | 126.05 | 122.975 (CTAF) L |

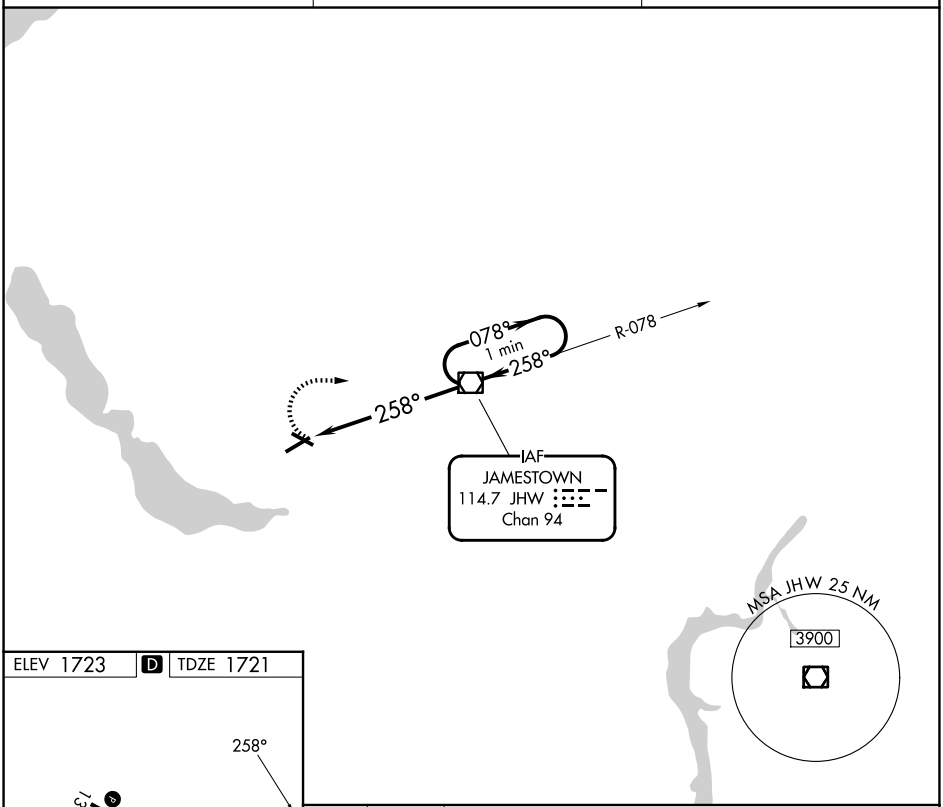


ELEV 1723 D TDZE 1721

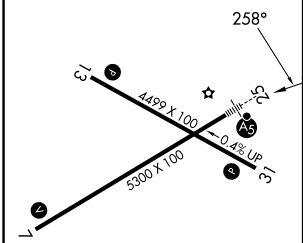


REIL Rwy 31 L
MIRL Rwy 13-31 L
HIRL Rwy 7-25 L

| FAF to MAP 6.1 NM | | | | | |
|---|---|---|---|---|---|
| Knots | 60 | 90 | 120 | 150 | 180 |
| Min:Sec | 6:06 | 4:04 | 3:03 | 2:26 | 2:02 |

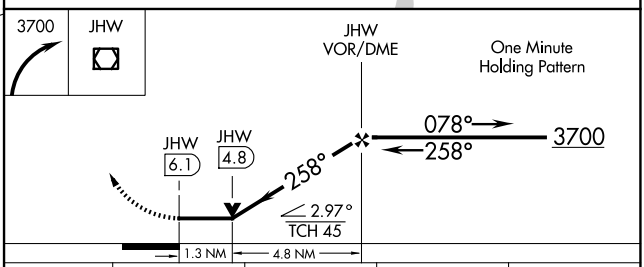


| CATEGORY | A | B | C | D |
|---|---|---|---|---|
| S-25 | 2180-1 | 459 (500-1) | 2180-1¼ 459 (500-1¼) | 2180-1½ 459 (500-1½) |
| CIRCLING | 2200-1 | 477 (500-1) | 2260-1½ 537 (600-1½) | 2340-2 617 (700-2) |



NE-2, 25 DEC 2025 to 22 JAN 2026
NE-2, 25 DEC 2025 to 22 JAN 2026