RNAV (GPS) RWY 35
DALLAS EXEC (RBD)

APP CRS	Rwy ldg	3800
354°	TDZE	659
	Apt Elev	661

RADAR required for procedure entry. RNP APCH.

MISSED APPROACH: Climbing right turn to 3000 direct FIKTI and hold.

ATIS	LONE STAR APP CON	EXECUTIVE TOWER ★	GND CON	CLNC DEL	UNICOM
126.35	125.2 343.65	127.25 (CTAF) L	119.475	118.625	122.95

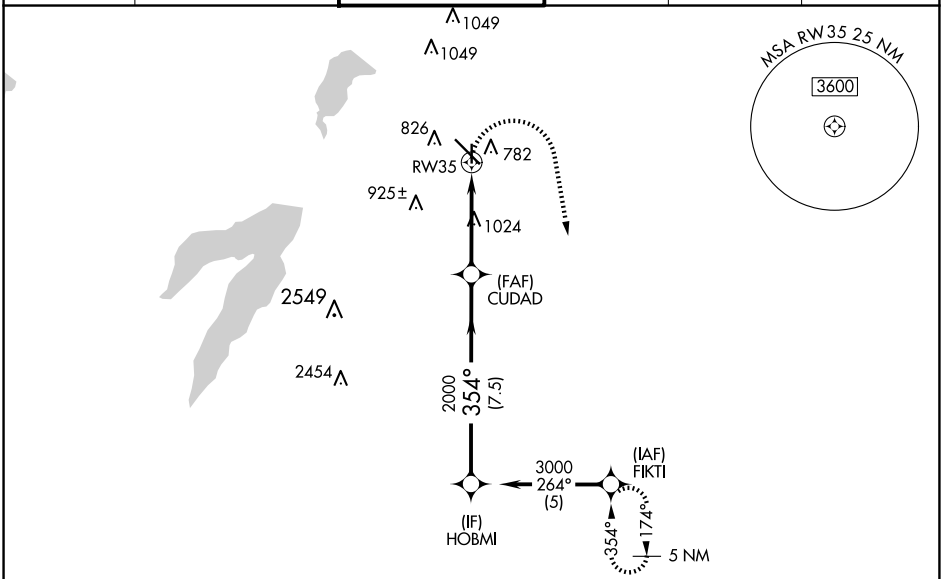

ELEV 661 D TDZE 659

REIL Rwys 13, 17, 31 and 35
MIRL Rwys 13-31 and 17-35 L

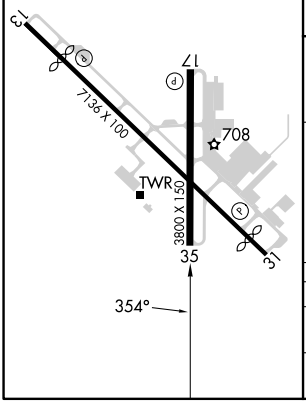

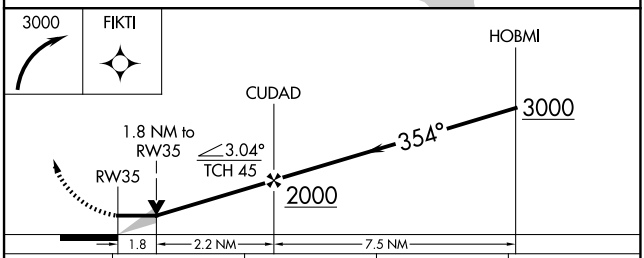

CATEGORY	A	B	C	D
LNAV MDA	1280-1 621 (700-1)		1280-1¾ 621 (700-1¾)	1280-2 621 (700-2)
C CIRCLING	1280-1 619 (700-1)		1340-2 679 (700-2)	1400-2¼ 739 (800-2¼)

SC-2, 25 DEC 2025 to 22 JAN 2026

SC-2, 25 DEC 2025 to 22 JAN 2026