WAAS CH 61113 W33A	APP CRS 334°	Rwy Ldg 6484 TDZE 2281 Apt Elev 2284

RNAV (GPS) RWY 33
JOHN MURTHA JOHNSTOWN/CAMBRIA COUNTY (JST)

RNP APCH.

Inop table does not apply to LNAV Cat D. For uncompensated Baro-VNAV systems, LNAV/VNAV NA below -19°C or above 54°C. For inop ALS increase LNAV/VNAV all Cats visibility to ⅞ SM and LNAV Cat C visibility to 1 SM.

MALSR

MISSED APPROACH: Climb to 4800 direct LEDBE and hold.

ATIS	JOHNSTOWN APP CON ★	JOHNSTOWN TOWER ★	GND CON	UNICOM
118.325	121.2 299.2	125.75 (CTAF) L	121.6	122.95

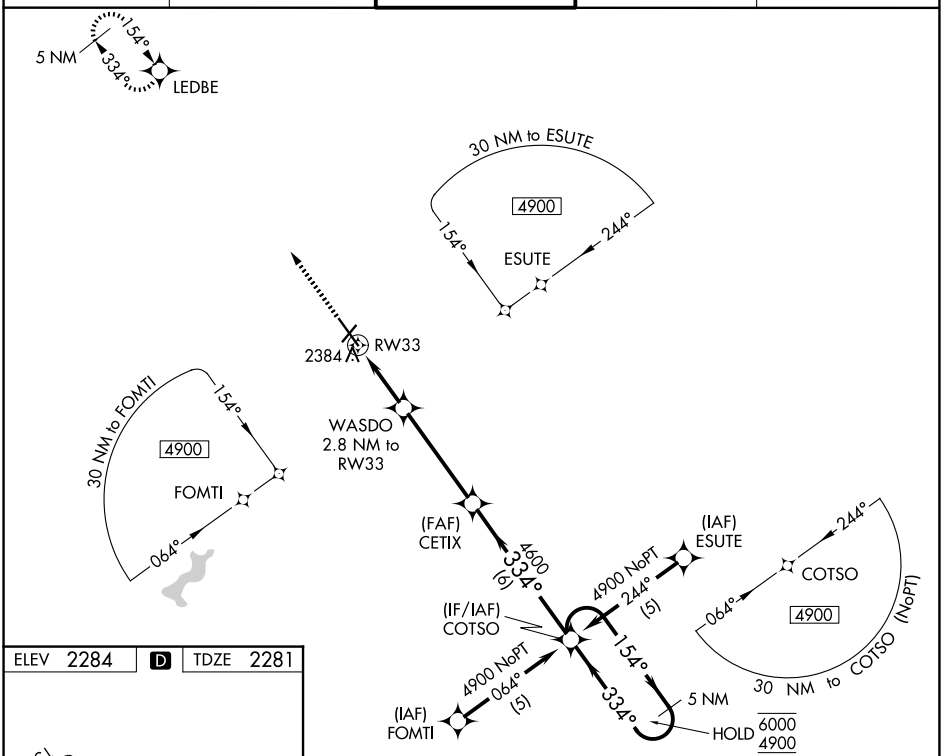

ELEV 2284	D	TDZE 2281

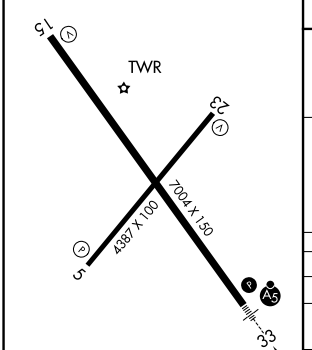

REIL Rwys 5 and 23
HIRL Rwy 15-33 L
MIRL Rwy 5-23 L

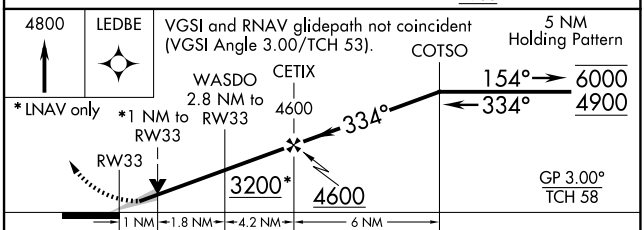

CATEGORY	A	B	C	D
LPV DA	2481-½ 200 (200-½)			
LNAV/VNAV DA	2552-½ 271 (300-½)			2552-¾ 271 (300-¾)
LNAV MDA	2640-½ 359 (400-½)		2640-⅝ 359 (400-⅝)	2640-1 359 (400-1)
CIRCLING	2700-1 416 (500-1)	2880-1 596 (600-1)	2880-1½ 596 (600-1½)	3000-2¼ 716 (800-2¼)

NE-4, 25 DEC 2025 to 22 JAN 2026