APP CRS	Rwy ldg	3251
354°	TDZE	860
	Apt Elev	861

RNAV (GPS) RWY 35
HOLDENVILLE MUNI (F99)

RNP APCH-GPS.

Rwy 35 helicopter visibility reduction below 1 SM NA.
NA Straight-In and Circling Rwy 35 NA at night.
Use Ada altimeter setting.

MISSED APPROACH: Climb to 3000 direct ADIXE and hold.

ADH AWOS-3PT	FORT WORTH CENTER	CTAF
118.725	132.2 338.35	122.9

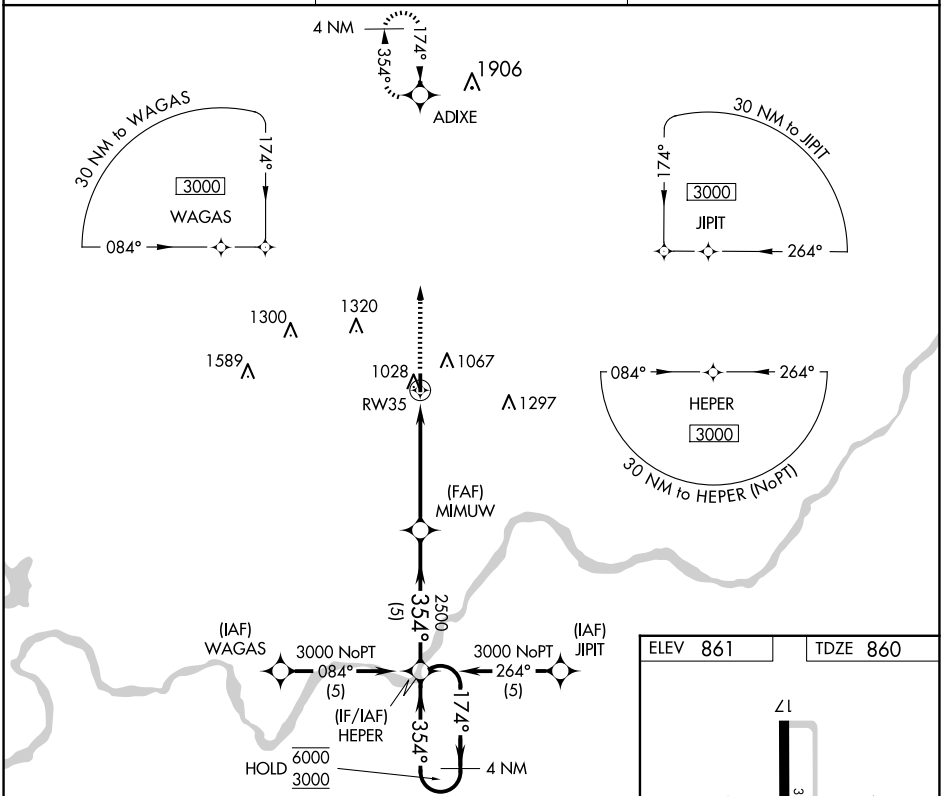

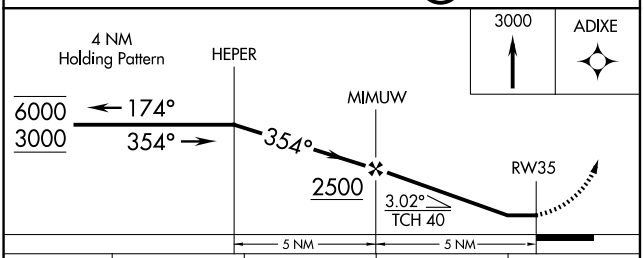

CATEGORY	A	B	C	D
LNAV MDA	1420-1 560 (600-1)		1420-1½ 560 (600-1½)	NA
CIRCLING	1460-1 599 (600-1)	1660-1 799 (800-1)	1760-2¾ 899 (900-2¾)	NA

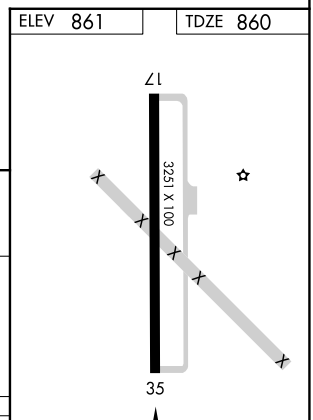

SC-1, 25 DEC 2025 to 22 JAN 2026

SC-1, 25 DEC 2025 to 22 JAN 2026