VOR-A
MONMOUTH EXEC (BLM)

VORTAC RBV 113.8 Chan 85	APP CRS 103°	Rwy ldg N/A TDZE N/A Apt Elev 153

Circling Rwy 3, 21 NA at night. When local altimeter setting not received, use Lakehurst altimeter setting and increase all MDA 40 feet: increase Cat C/D visibility ¼ SM.

MISSED APPROACH: Climbing left turn to 2000 on RBV VORTAC R-103 to GUESS INT/RBV 12.1 DME and hold.

AWOS-3PT	MC GUIRE APP CON	CLNC DEL	UNICOM
121.625	126.475 363.8	126.15	123.0 (CTAF)

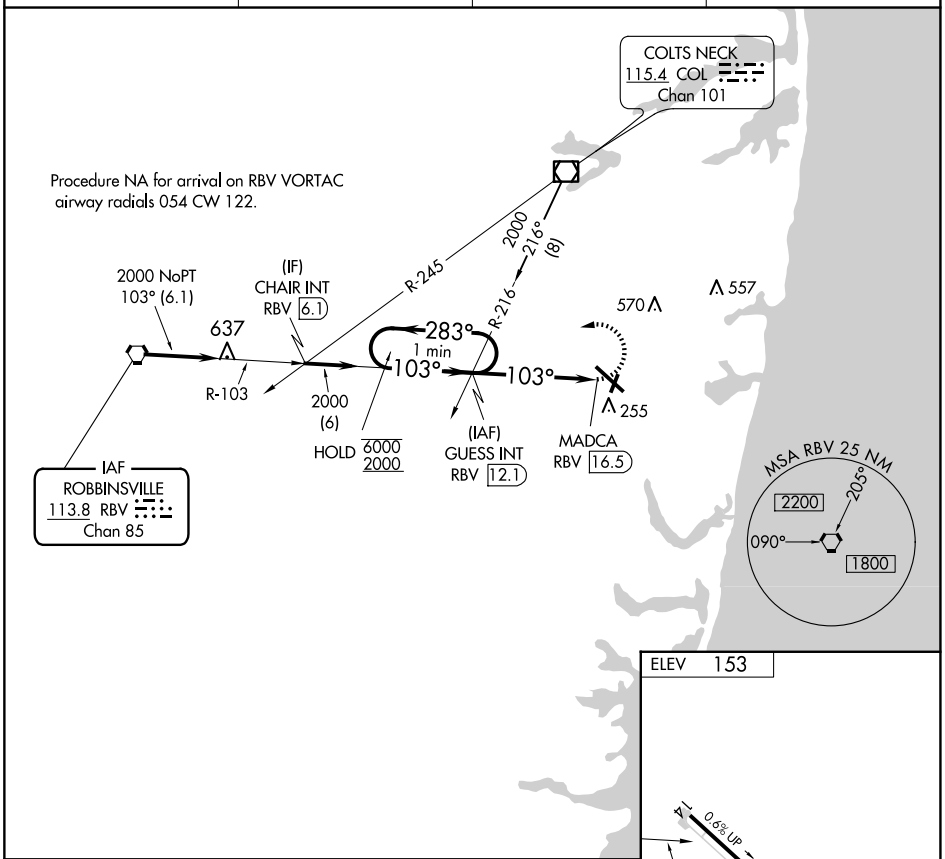

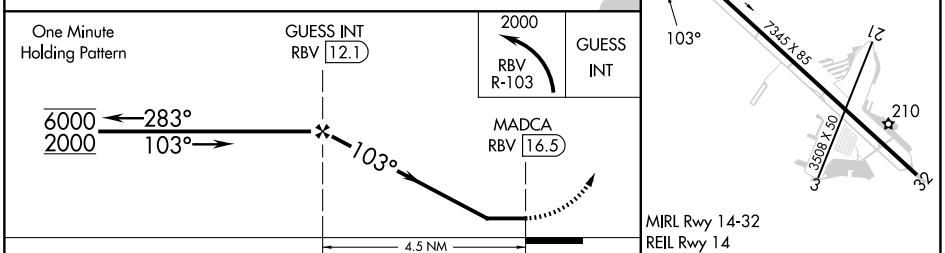

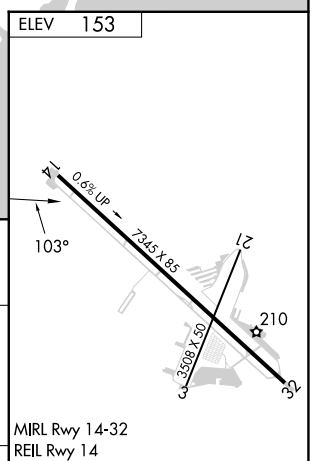

MIRL Rwy 14-32
REIL Rwy 14

CATEGORY	A	B	C	D
CIRCLING	640-1 487 (500-1)		880-2 727 (800-2)	880-2¼ 727 (800-2¼)

FAF to MAP 4.5 NM					
Knots	60	90	120	150	180
Min:Sec	4:30	3:00	2:15	1:48	1:30

NE-2, 25 DEC 2025 to 22 JAN 2026

NE-2, 25 DEC 2025 to 22 JAN 2026