WAAS CH 49120 W33A	APP CRS 329°	Rwy Ldg 5186 TDZE 89 Apt Elev 99

RNAV (GPS) RWY 33L
LONG ISLAND MAC ARTHUR (ISP)

For uncompensated Baro-VNAV systems, LNAV/VNAV NA below -14°C (7°F) or above 54°C (130°F). DME/DME RNP-0.3 NA. When local altimeter setting not received, use Shirley altimeter setting and increase LPV DA to 367 feet, LNAV/VNAV DA to 440 feet and LPV and LNAV/VNAV visibility all Cats ⅛ mile, all MDA 40 feet, increase LNAV Cats C/D visibility ⅛ mile, and Circling Cats C/D visibility ¼ mile. VDP and Baro-VNAV NA when using Shirley altimeter setting. Helicopter visibility reduction below ¾ SM NA.

MISSED APPROACH: Climb to 600 then climbing right turn to 2000 direct CCC VOR/DME and hold.

ATIS	NEW YORK APP CON	LONG ISLAND TOWER*	GND CON	CLNC DEL	UNICOM
120.725	120.05 343.75	119.3 (CTAF) L 335.5	135.3	121.85	122.95

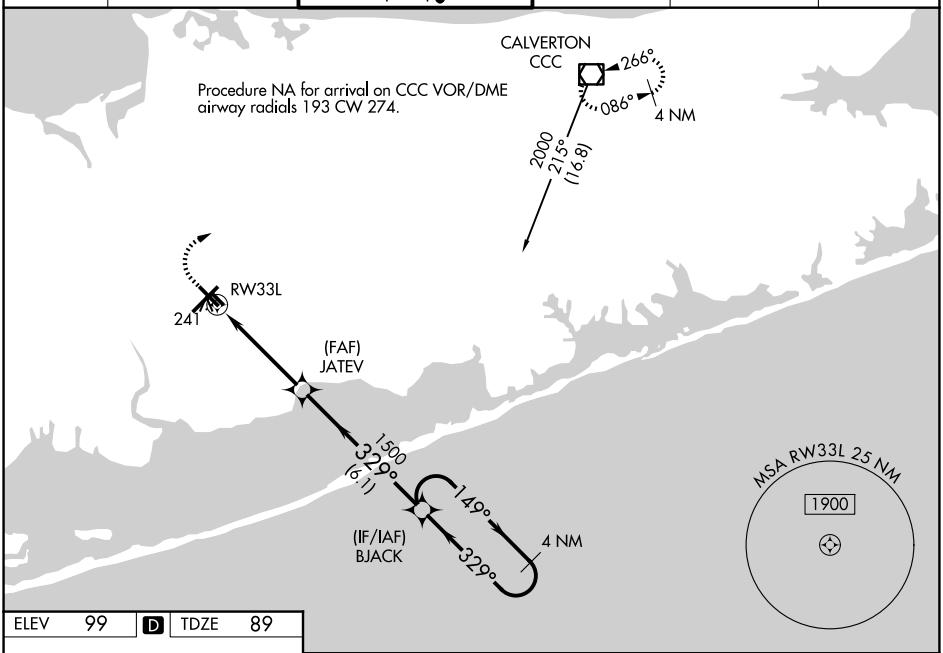

ELEV 99 D TDZE 89

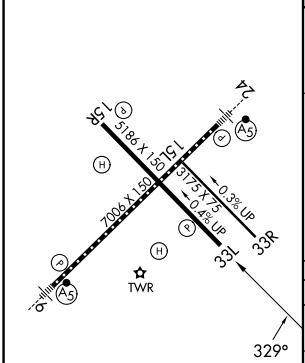

MIRL Rwy 15R-33L L
HIRL Rwy 6-24 L

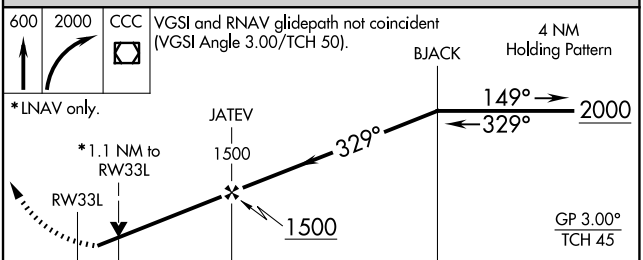

CATEGORY		A	B	C	D
LPV	DA	339-⅞ 250 (300-⅞)			
LNAV/VNAV	DA	412-1⅛ 323 (400-1⅛)			
LNAV MDA		500-1 411 (500-1)		500-1¼	411 (500-1¼)
CIRCLING		600-1 501 (600-1)	660-1 561 (600-1)	660-1½ 561 (600-1½)	960-2¾ 861 (900-2¾)

NE-2, 25 DEC 2025 to 22 JAN 2026