LOC/DME I-DVN	APP CRS	Rwy Ldg 5511
109.1	149°	TDZE 751
Chan 28		Apt Elev 751

ILS or LOC RWY 15
DAVENPORT MUNI (DVN)

For inoperative ALS, increase S-LOC 15 Cat C/D visibility to 1⅜ SM and YIKUT fix minimums S-LOC 15 Cat C/D to 1 SM.

MALSR

MISSED APPROACH: Climb to 1500 then climbing right turn to 2700 on heading 320° and on MZV VOR/DME R-352 to OTALE INT/I-DVN 7 DME/ RADAR and hold.

ASOS	QUAD CITY APP CON ★	CLNC DEL	UNICOM
120.175	125.95 257.8	118.35	123.0 (CTAF) L

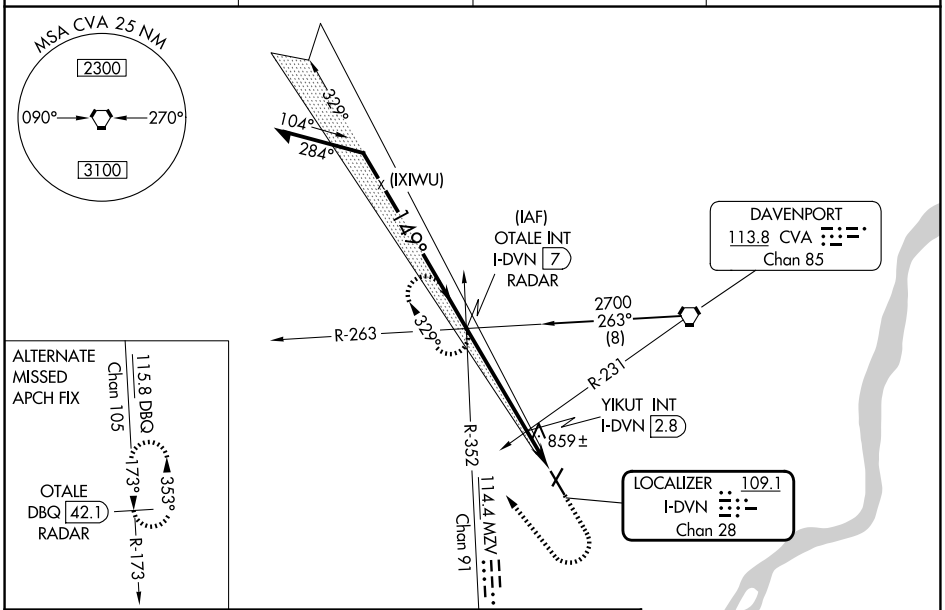

Use I-DVN DME when on the LOC course.

1500	2700	MZV R-352	OTALE INT
	hdg 320°		

*LOC only.

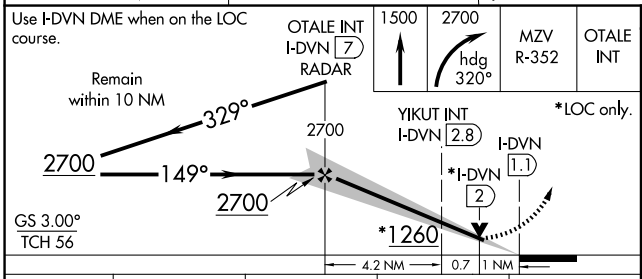

ELEV 751 TDZE 751

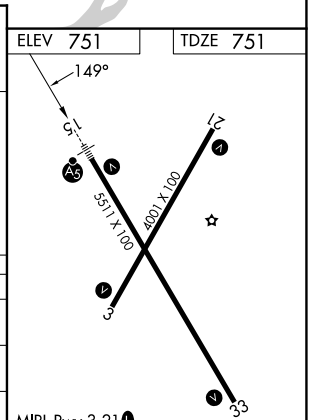

MIRL Rwy 3-21 L
HIRL Rwy 15-33 L
REIL Rwys 3, 21, and 33 L

CATEGORY	A	B	C	D
S-ILS 15	951-½ 200 (200-½)			
S-LOC 15	1260-½ 509 (600-1)		1260-1 509 (600-1)	
CIRCLING	1300-1 549 (600-1)		1300-1½ 549 (600-1½)	1320-2 569 (600-2)
YIKUT FIX MINIMUMS				
S-LOC 15	1100-½ 349 (400-½)		1100-⅝ 349 (400-⅝)	
CIRCLING	1300-1 549 (600-1)		1300-1½ 549 (600-1½)	1320-2 569 (600-2)

FAF to MAP 5.9 NM

Knots	60	90	120	150	180
Min:Sec	5:54	3:56	2:57	2:22	1:58

NC-3, 25 DEC 2025 to 22 JAN 2026
NC-3, 25 DEC 2025 to 22 JAN 2026