APP CRS	Rwy Ldg	5004
222°	TDZE	334
	Apt Elev	338

RNAV (GPS) RWY 22
DYERSBURG RGNL (DYR)

RNP APCH - GPS.

When local altimeter setting not received, use HKA altimeter setting and increase all MDAs 60 feet and visibility Cats C and D ¼ SM. VDP NA with HKA altimeter setting.

MISSED APPROACH: Climb to 2900 direct RUQAW and hold.

AWOS-3PT	MEMPHIS CENTER	UNICOM
135.625	134.65 316.15	123.05 (CTAF) L

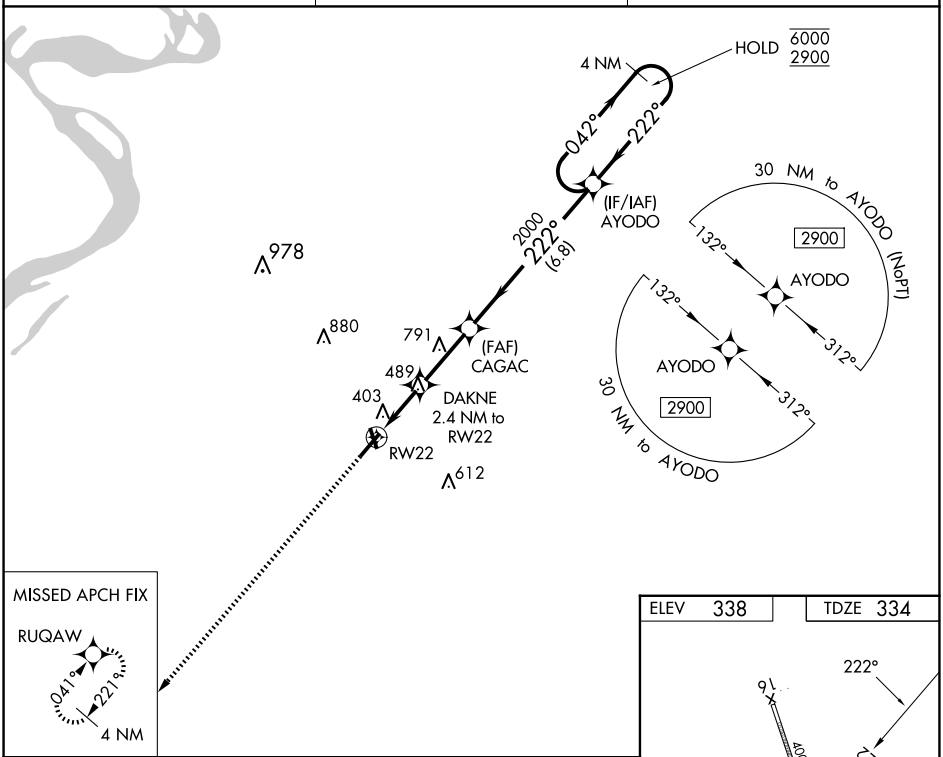

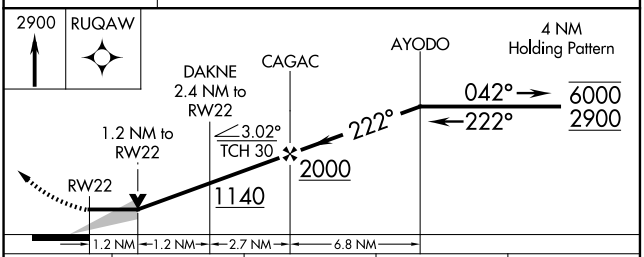

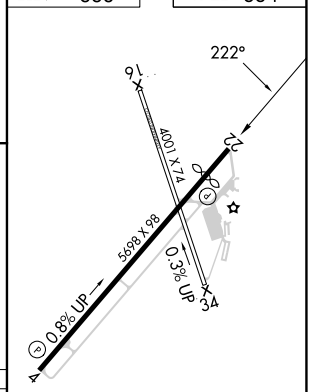

MIRL Rwy 4-22 L
REIL Rwys 4 and 22 L

CATEGORY	A	B	C	D
LNAV MDA	740-1 406 (500-1)		740-1⅛ 406 (500-1⅛)	
CIRCLING	760-1 422 (500-1)	800-1 462 (500-1)	1040-2 702 (800-2)	1240-3 902 (1000-3)

SE-1, 25 DEC 2025 to 22 JAN 2026
SE-1, 25 DEC 2025 to 22 JAN 2026