APP CRS	Rwy Ldg	8710
243°	TDZE	293
	Apt Elev	305

RNAV (GPS) Y RWY 24L
GUAM INTL (GUM)(PGUM)

RNP APCH - GPS.

Rwy 24L helicopter visibility reduction below ¾ SM NA.
Circling NA southeast of Rwy 6R-24L.

MISSED APPROACH: Climb to 3000 direct DALPE and hold.

ATIS	GUAM CERAP	AGANA TOWER	GND CON
119.0	119.8 269.0	118.1 340.2	121.9 336.4

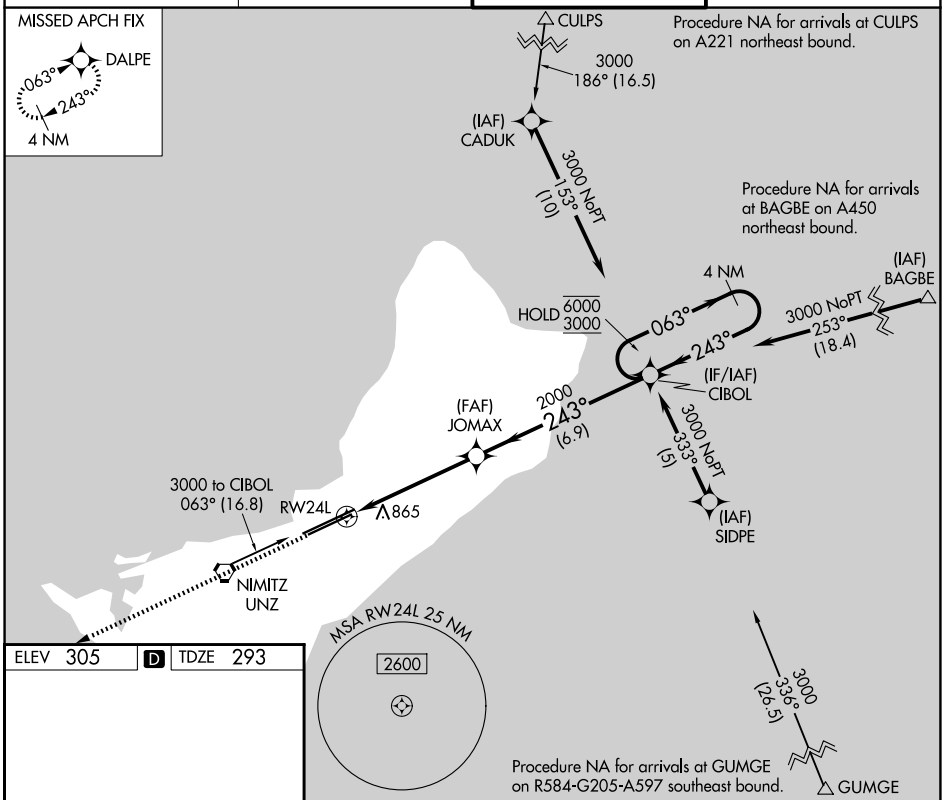

ELEV 305 | D | TDZE 293

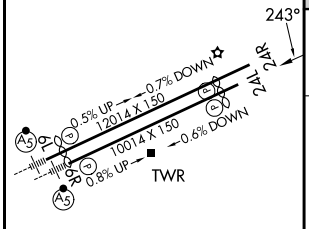

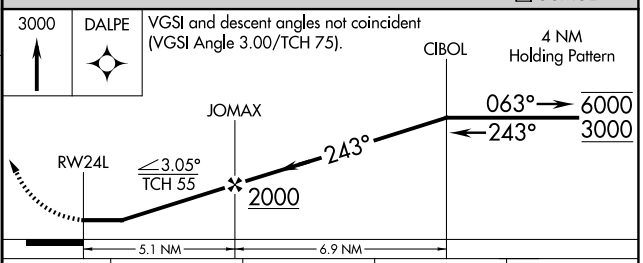

CATEGORY	A	B	C	D
LNAV MDA	1180-1¼ 887 (900-1¼)		1180-2¾ 887 (900-2¾)	1180-3 887 (900-3)
CIRCLING	1180-1¼ 875 (900-1¼)		1180-2¾ 875 (900-2¾)	NA

HIRL all Rwys

PAC, 27 NOV 2025 to 22 JAN 2026