WAAS CH 78106 W05A	APP CRS 052°	Rwy ldg 7000 TDZE 595 Apt Elev 612

RNAV (GPS) RWY 5
ANNISTON RGNL (ANB)

Circling NA North of Rwy 5-23. DME/DME RNP-0.3 NA. When local altimeter setting not received, use Gadsden altimeter setting and increase all DA 66 feet and all MDA 80 feet and LPV all Cats, LNAV Cats C and D and Circling Cats A, B, and C visibility ¼ SM. For inop ALS increase LPV all Cats visibility to 1 SM. For inop ALS when using Gadsden altimeter setting, increase LPV all Cats visibility to 1¼ SM. VDP NA with Gadsden altimeter setting.

MALSR

MISSED APPROACH: Climb to 1600, then climbing right turn to 3500 direct CAMKU and track 210° to CANUG and track 300° to LINTZ and hold.

ASOS	BIRMINGHAM APP CON	CTAF	UNICOM
119.675	132.15 285.45	123.6 L	123.0

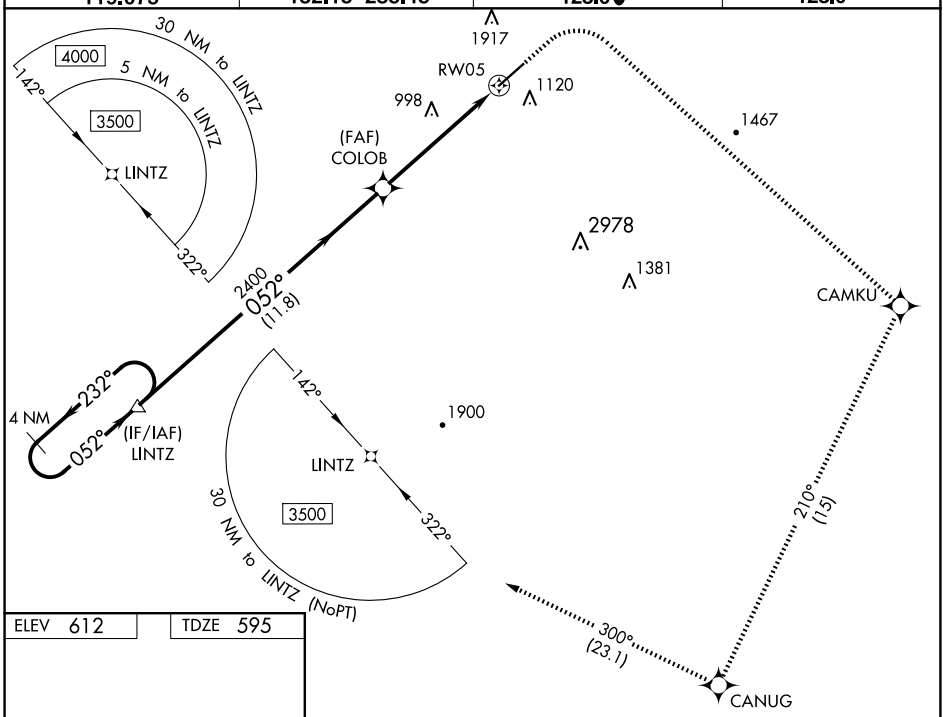

ELEV 612 TDZE 595

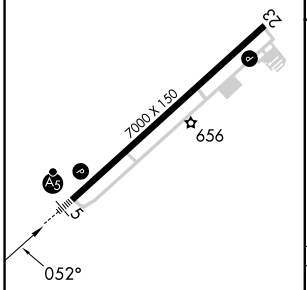

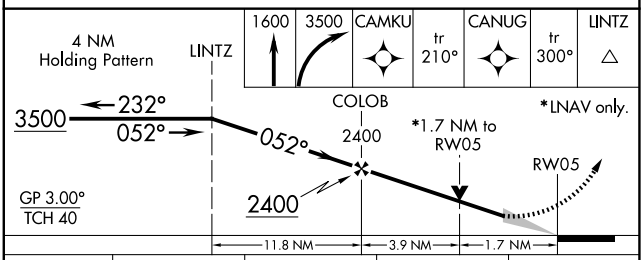

CATEGORY	A	B	C	D
LPV DA	909-⅝ 314 (300-⅝)			
LNAV MDA	1160-½ 565 (600-½)		1160-1¼ 565 (600-1¼)	
C CIRCLING	1420-1 808 (900-1)		1420-2¼ 808 (900-2¼)	1820-3 1208 (1300-3)

REIL Rwy 23 L
HIRL Rwy 5-23 L

SE-4, 25 DEC 2025 to 22 JAN 2026
SE-4, 25 DEC 2025 to 22 JAN 2026